FLOOD INSURANCE STUDY

CLAY COUNTY, MISSOURI

AND INCORPORATED AREAS

VOLUME 2 OF 2

COMMUNITY NAME	COMMUNITY NUMBER
AVONDALE, CITY OF	290087
BIRMINGHAM, VILLAGE OF	295272
CLAY COUNTY, UNINCORPORATED AREAS	290086
CLAYCOMO, VILLAGE OF	290089
EXCELSIOR SPRINGS, CITY OF	290090
GLADSTONE, CITY OF	290091
GLENAIRE, CITY OF	290092
HOLT, CITY OF	290093
KEARNEY, CITY OF	290095
LAWSON, CITY OF	290705
LIBERTY, CITY OF	290096
MISSOURI CITY, CITY OF	290097
MOSBY, CITY OF	290098
NORTH KANSAS CITY, CITY OF	290099
*OAKS, VILLAGE OF	290775
*OAKVIEW, VILLAGE OF	290695
*OAKWOOD PARK, VILLAGE OF	290819
*OAKWOOD, VILLAGE OF	290854
PLEASANT VALLEY, CITY OF	290100
PRATHERSVILLE, VILLAGE OF	290101
RANDOLPH, CITY OF	290102
SMITHVILLE, CITY OF	295271

* NO SPECIAL FLOOD HAZARD AREAS IDENTIFIED

EFFECTIVE: August 3, 2015

Federal Emergency Management Agency

FLOOD INSURANCE STUDY NUMBER

29047CV002A

FLOOD INSURANCE USERS

Communities participating in the National Flood Insurance Program have established repositories of flood hazard data for floodplain management and flood insurance purposes. This Flood Insurance Study may not contain all data available within the repository. It is advisable to contact the community repository for any additional data.

Part or all of this Flood Insurance Study may be revised and republished at any time. In addition, part of this Flood Insurance Study may be revised by the Letter of Map Revision process, which does not involve republication or redistribution of the Flood Insurance Study. It is, therefore, the responsibility of the user to consult with community officials and to check the community repository to obtain the most current Flood Insurance Study components.

Selected Flood Insurance Rate Map panels for the community contain information that was previously shown separately on the corresponding Flood Boundary and Floodway Map panels (e.g., floodways, cross sections). In addition, former flood hazard zone designations have been changed as follows:

Old Zone	New Zone
A1 through A30	AE
V1 through V30	VE
B	X
C	X

Initial Countywide FIS Date: August 3, 2015

TABLE OF CONTENTS

Table of Contents - Volume 1 - August 3, 2015

Page

1.0 INTRODUCTION 1

1.1 Purpose of Study 1
1.2 Authority and Acknowledgments 2
1.3 Coordination 4
1.3.1 Pre-Countywide Study 4
1.3.2 Countywide Study 7

2.0 AREA STUDIED 7
2.1 Scope of Study 7
2.1.1 Pre-Countywide Study 7
2.1.2 Countywide Study 11
2.2 Community Description 15
2.3 Principal Flood Problems 16
2.4 Flood Protection Measures 18

3.0 ENGINEERING METHODS 19

3.1 Hydrologic Analyses 19
3.1.1 Countywide Analyses 19
3.1.2 Upper Mississippi River System Flow Frequency Study Methodology 20
3.2 Hydraulic Analyses 39
3.2.1 Countywide Analyses 39
3.2.2 Upper Mississippi River System Flow Frequency Study Methodology 40
3.3 Vertical Datum 42

4.0 FLOOD PLAIN MANAGEMENT APPLICATIONS 43

4.1 Floodplain Boundaries 43
4.2 Floodways 44

5.0 INSURANCE APPLICATION 124

6.0 FLOOD INSURANCE RATE MAP 124

7.0 OTHER STUDIES 129

8.0 LOCATION OF DATA 129

9.0 BIBLIOGRAPHY AND REFERENCES 129

TABLE OF CONTENTS (Continued)
VOLUME 1

Page

FIGURES

Figure 1- Floodway Schematic 45

TABLES

Table 1 – Summary of Discharges 22
Table 2 - Manning's "n" Values 41
Table 3 - Floodway Data 46
Table 4 - Community Map History 126

TABLE OF CONTENTS (Continued)
VOLUME 2

Exhibit 1 - Flood Profiles

Brushy Creek	Panels	001P – 002P
Brushy Creek Tributary II	Panel	003P
Buckeye Creek	Panels	004P – 005P
Buckeye Creek Tributary 1	Panels	006P – 007P
Cates Branch	Panels	008P – 010P
Clear Creek	Panels	011P – 013P
Clear Creek Tributary 15	Panel	014P
Clear Creek Tributary 15.1	Panel	015P
Crockett Creek	Panels	016P – 018P
Crockett Creek Tributary 3	Panel	019P
Crockett Creek Tributary 4	Panel	020P
Dry Fork	Panels	021P – 023P
East Creek	Panels	024P – 026P
East Creek Tributary 1	Panel	027P
East Fork Fishing River	Panels	028P – 029P
East Fork Fishing River Tributary 2	Panel	030P
East Fork Line Creek	Panels	031P – 032P
East Fork Line Creek Tributary 1	Panel	033P
East Fork Line Creek Tributary 1.2	Panel	034P
East Fork Shoal Creek	Panels	035P – 038P
East Fork Shoal Creek Tributary 1	Panels	039P – 040P
East Fork Shoal Creek Tributary 2	Panel	041P
East Fork Shoal Creek Tributary 3	Panels	042P – 044P
First Creek	Panels	045P – 046P
First Creek Tributary 1	Panels	047P – 048P
Fishing River	Panels	049P – 055P
Fishing River Tributary 1	Panels	056P – 057P
Fishing River Tributary 1.1	Panel	058P
Fishing River Tributary 1.2	Panel	059P
Fishing River Tributary 16	Panels	060P – 062P
Holmes Creek	Panels	063P – 065P
Little Platte River	Panels	066P – 067P
Little Shoal Creek	Panels	068P – 072P
Little Shoal Creek Tributary 1	Panels	073P – 074P
Little Shoal Creek Tributary 5	Panels	075P – 076P
Little Shoal Creek Tributary 6	Panels	077P – 078P
Little Shoal Creek Tributary 7	Panel	079P

TABLE OF CONTENTS (Continued)
VOLUME 2

Exhibit 1 - Flood Profiles

Mill Creek	Panels	080P – 083P
Mill Creek Tributary 1	Panel	084P
Missouri River	Panels	085P – 087P
Muddy Fork	Panels	088P – 090P
Old Maids Creek	Panels	091P – 092P
Owens Branch	Panels	093P – 095P
Polecat Creek	Panels	096P – 098P
Randolph Creek	Panels	099P – 103P
Randolph Creek Tributary	Panel	104P
Rock Creek	Panels	105P – 108P
Rock Creek Gladstone	Panels	109P – 110P
Rock Creek Tributary 11	Panel	111P
Rock Creek Tributary 11.2	Panels	112P – 114P
Rocky Branch	Panels	115P – 120P
Rocky Branch Tributary 1	Panel	121P
Rush Creek	Panels	122P – 125P
Searcy Branch	Panels	126P – 127P
Searcy Branch Tributary 1	Panels	128P – 130P
Second Creek	Panel	131P
Shoal Creek	Panels	132P – 144P
Shoal Creek Tributary 6	Panels	145P – 147P
Shoal Creek Tributary 8	Panel	148P
Shoal Creek Tributary 9	Panels	149P – 150P
Shoal Creek Tributary 20	Panels	151P – 152P
Shoal Creek Tributary 20.1	Panels	153P – 154P
Town Branch	Panels	155P – 156P
Wilkerson Creek	Panels	157P – 160P
Williams Creek	Panels	161P – 164P
Williams Creek Tributary 14	Panel	165P

PUBLISHED SEPARATELY:

Flood Insurance Rate Map Index
Flood Insurance Rate Map

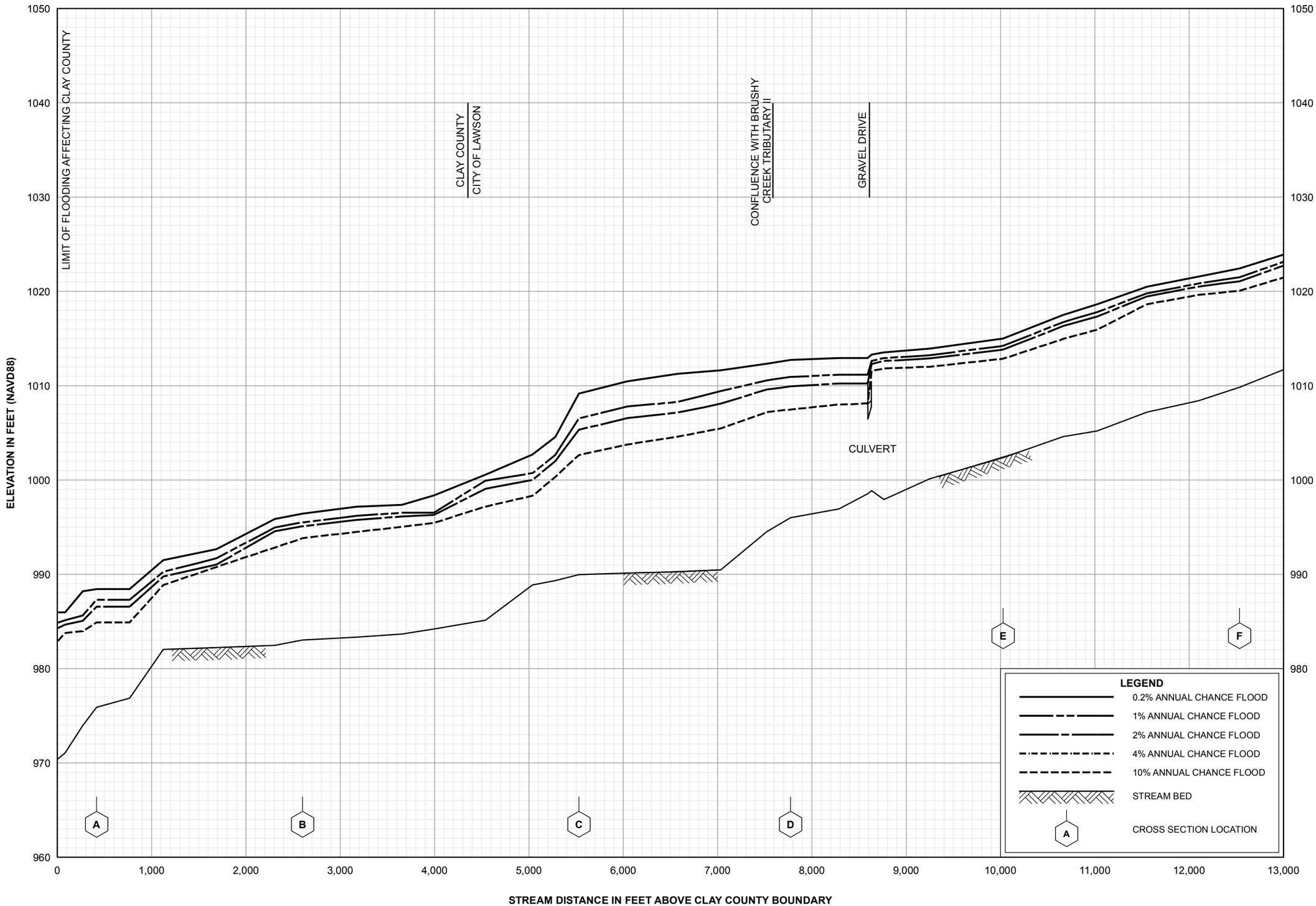

FLOOD PROFILES

BRUSHY CREEK

FEDERAL EMERGENCY MANAGEMENT AGENCY

CLAY COUNTY, MO
AND INCORPORATED AREAS

001P

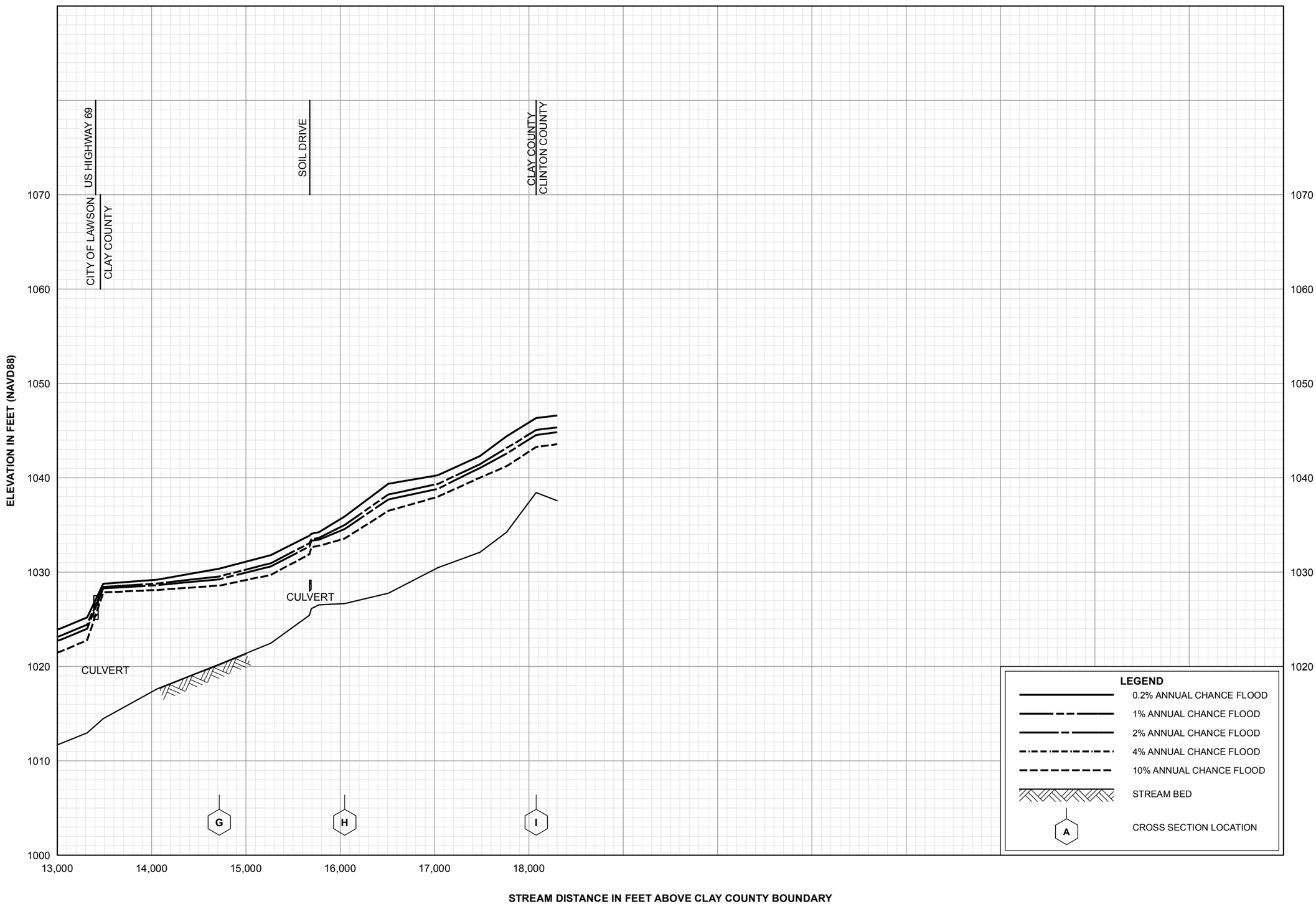

FLOOD PROFILES

BRUSHY CREEK

FEDERAL EMERGENCY MANAGEMENT AGENCY

CLAY COUNTY, MO
AND INCORPORATED AREAS

002P

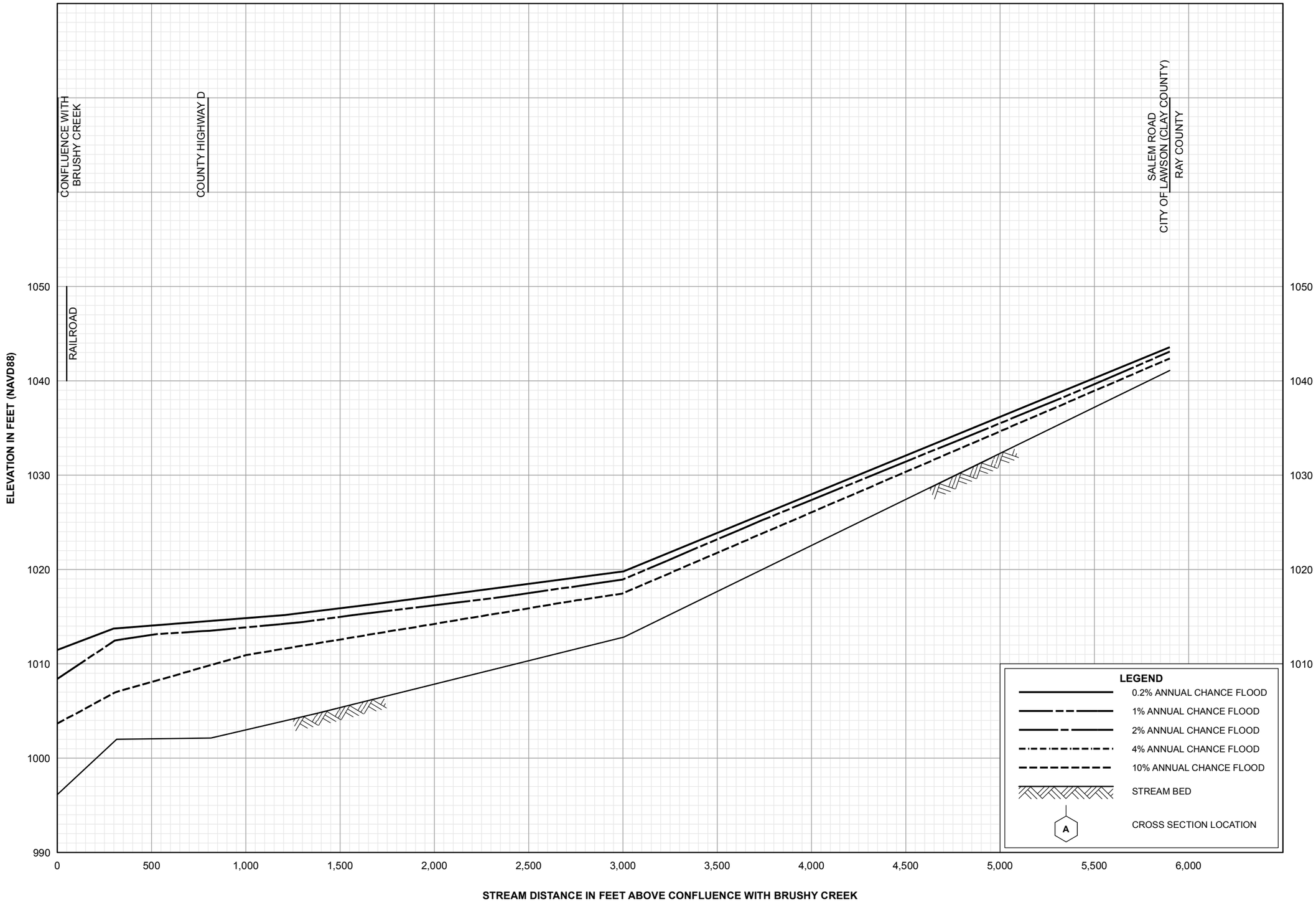

FLOOD PROFILES

BRUSHY CREEK TRIBUTARY II

FEDERAL EMERGENCY MANAGEMENT AGENCY

CLAY COUNTY, MO
AND INCORPORATED AREAS

003P

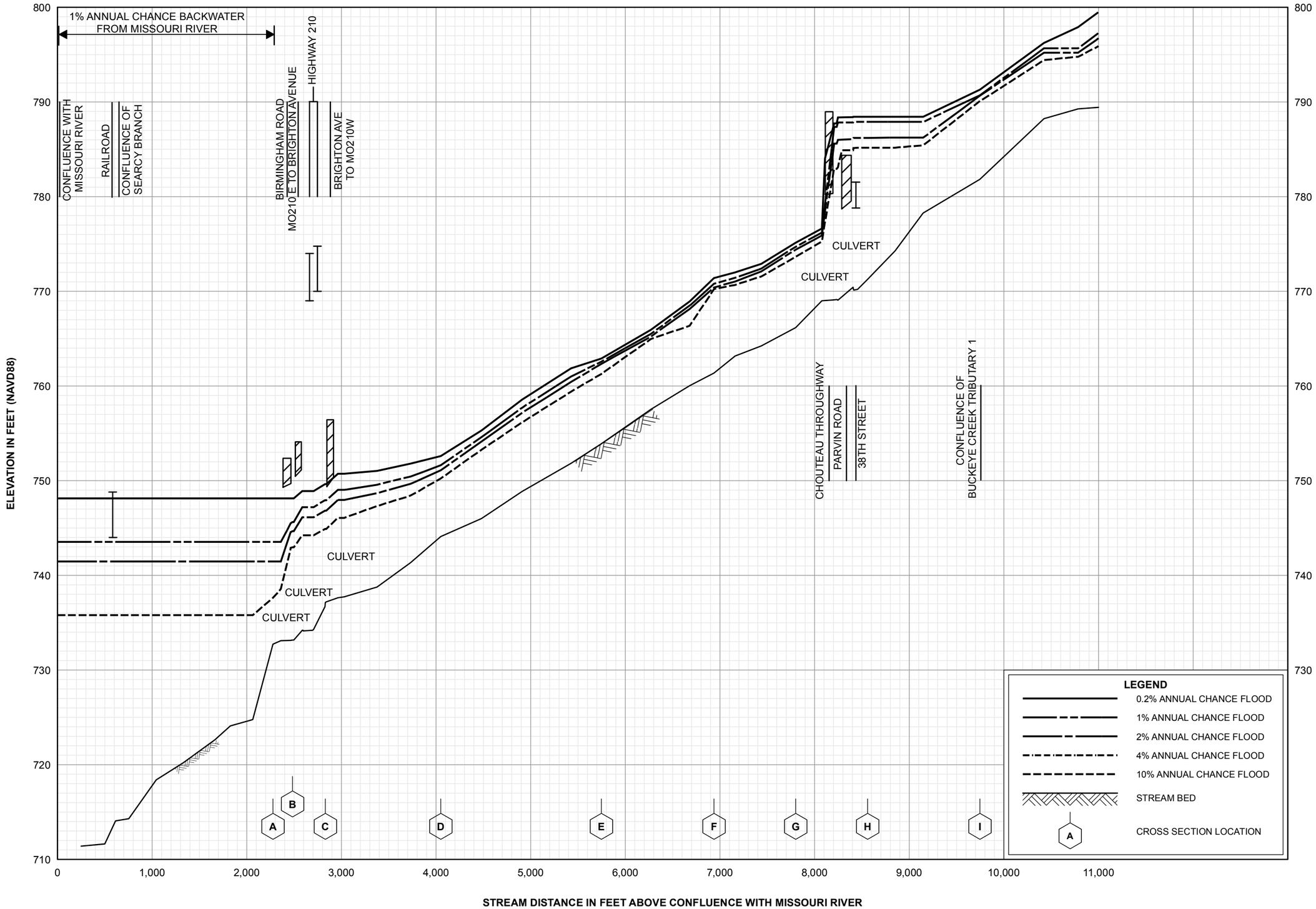

FLOOD PROFILES

BUCKEYE CREEK

FEDERAL EMERGENCY MANAGEMENT AGENCY

CLAY COUNTY, MO
AND INCORPORATED AREAS

004P

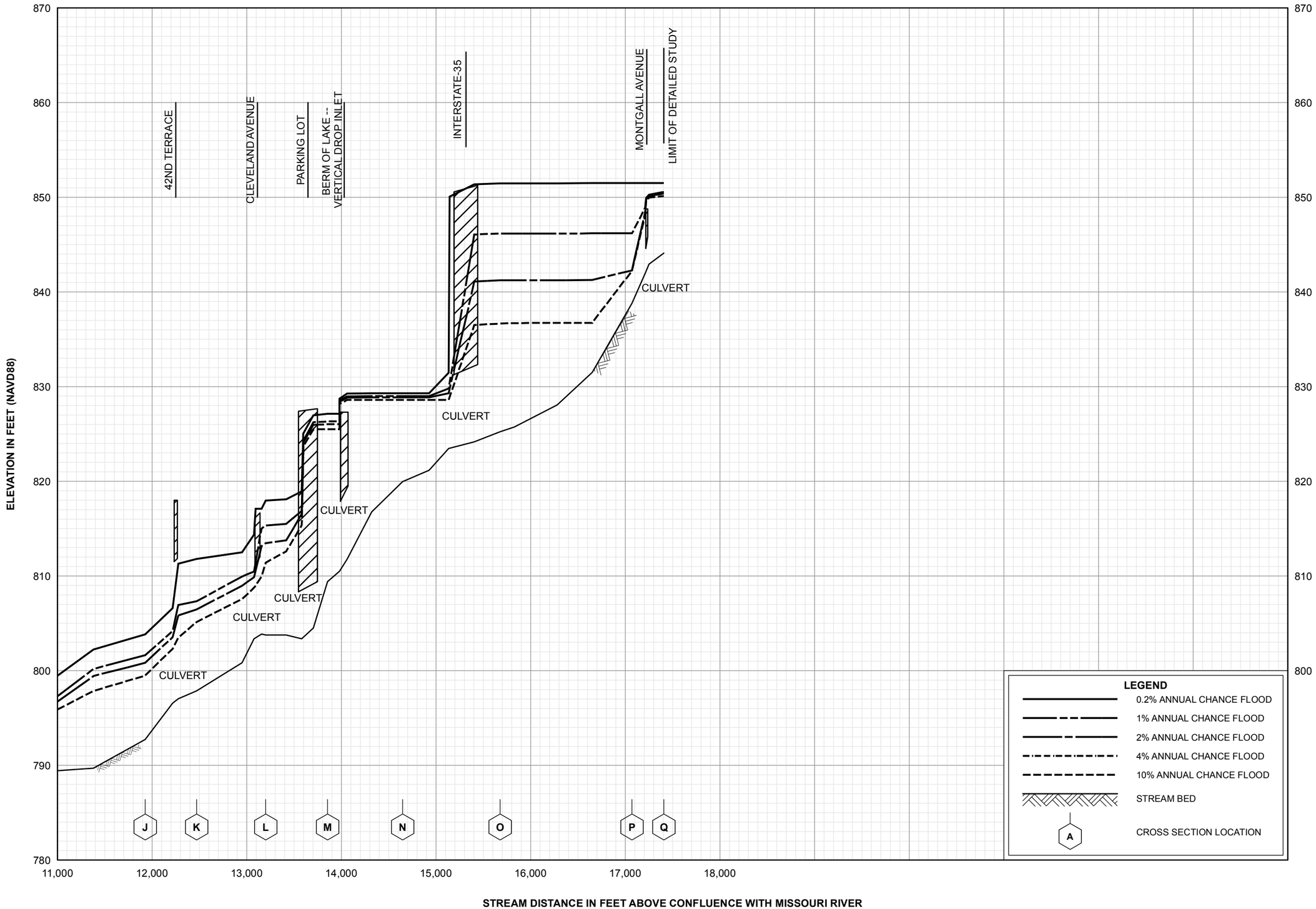

FLOOD PROFILES

BUCKEYE CREEK

FEDERAL EMERGENCY MANAGEMENT AGENCY

CLAY COUNTY, MO
AND INCORPORATED AREAS

005P

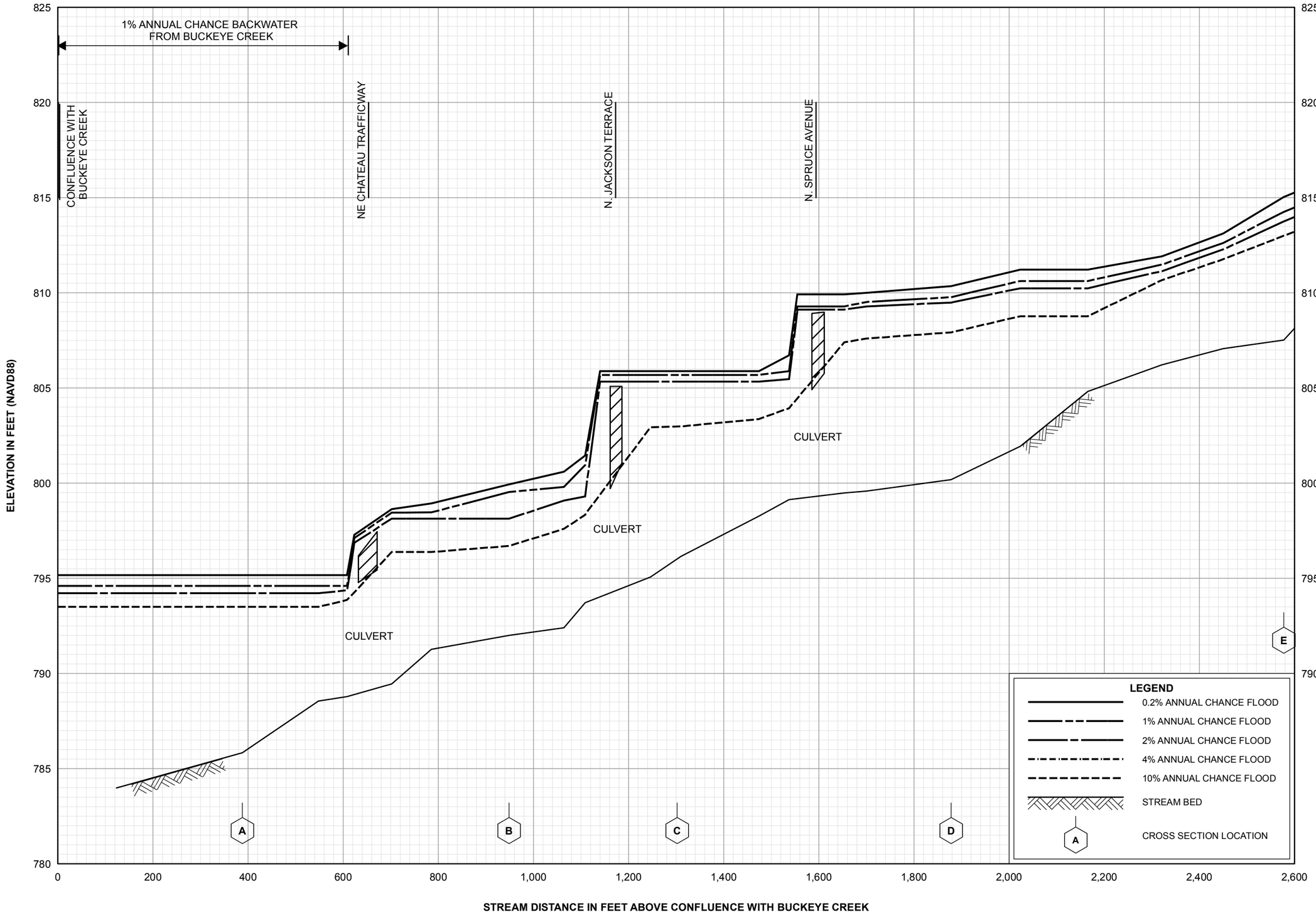

FLOOD PROFILES

BUCKEYE CREEK TRIBUTARY 1

FEDERAL EMERGENCY MANAGEMENT AGENCY

CLAY COUNTY, MO
AND INCORPORATED AREAS

006P

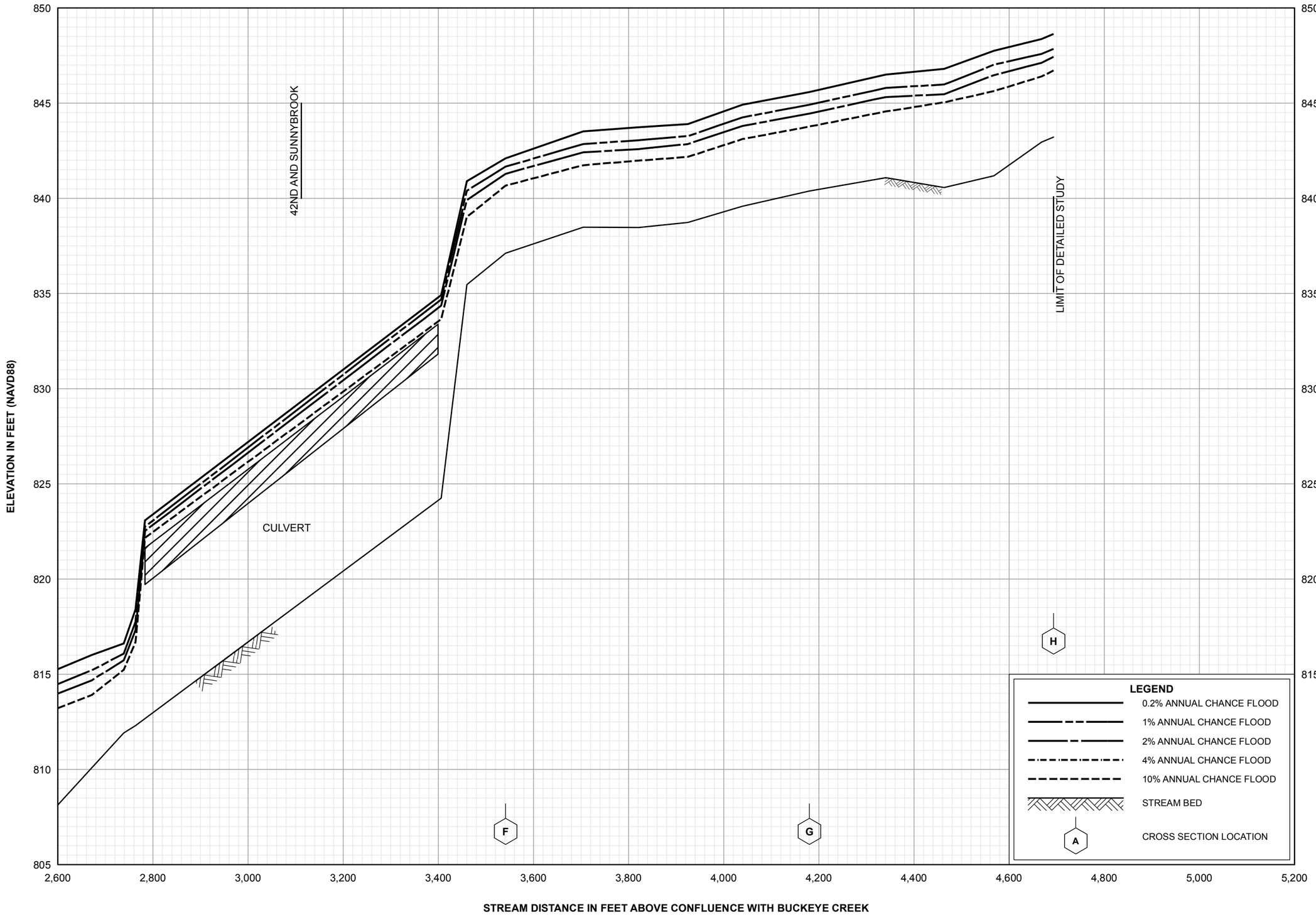

FLOOD PROFILES

BUCKEYE CREEK TRIBUTARY 1

FEDERAL EMERGENCY MANAGEMENT AGENCY

CLAY COUNTY, MO
AND INCORPORATED AREAS

007P

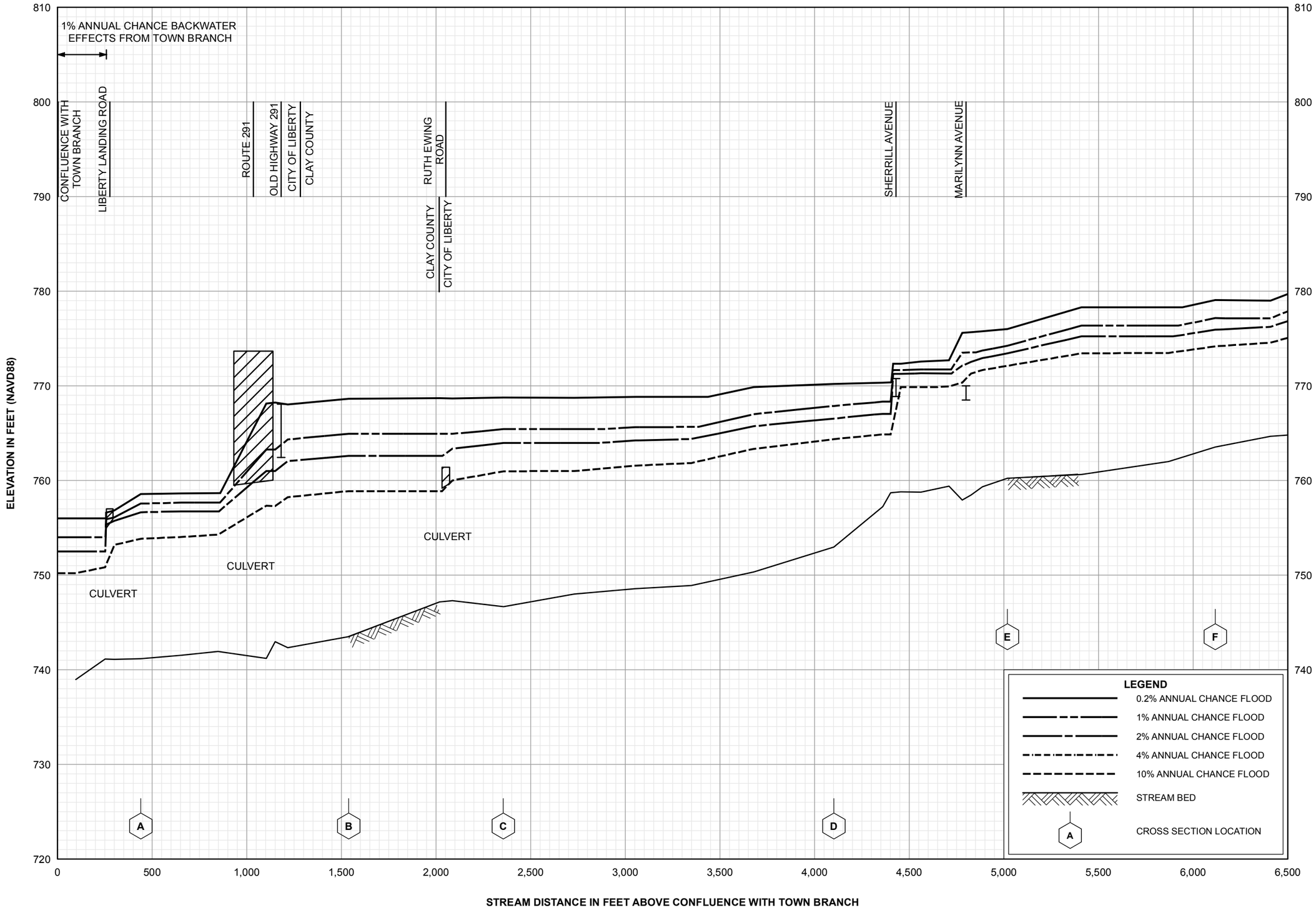

FLOOD PROFILES

CATES BRANCH

FEDERAL EMERGENCY MANAGEMENT AGENCY

CLAY COUNTY, MO
AND INCORPORATED AREAS

008P

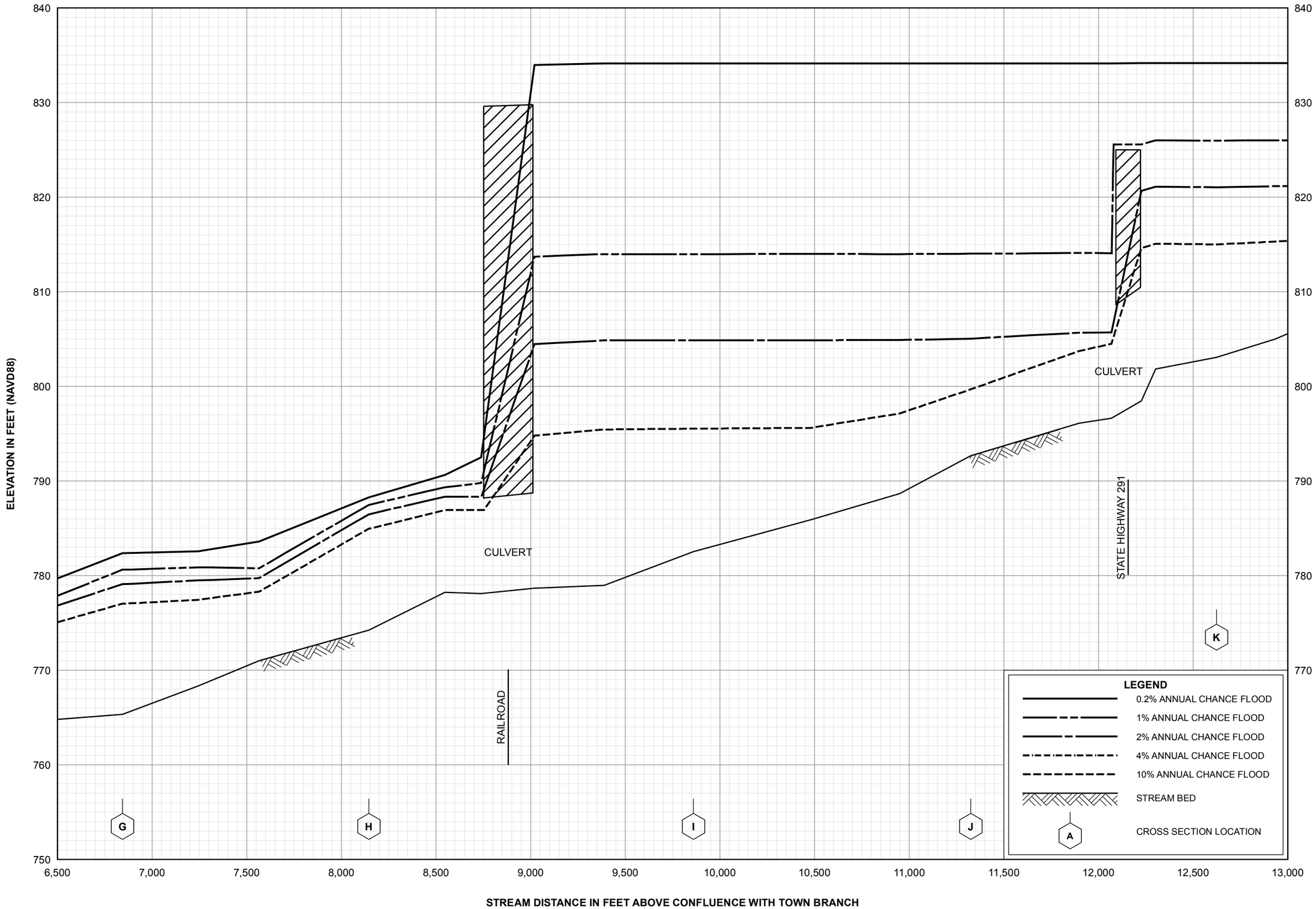

FLOOD PROFILES

CATES BRANCH

FEDERAL EMERGENCY MANAGEMENT AGENCY

CLAY COUNTY, MO
AND INCORPORATED AREAS

009P

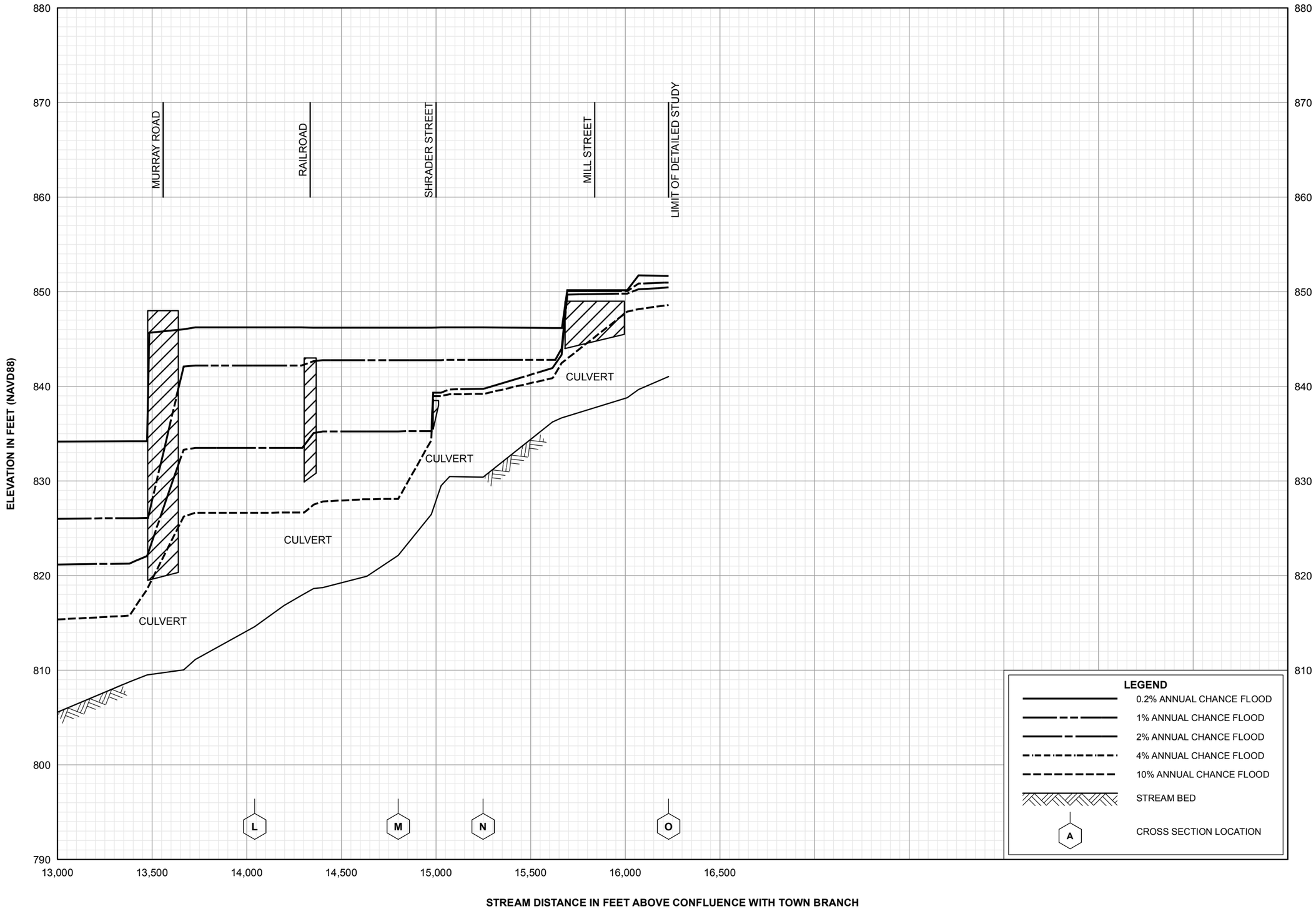

FLOOD PROFILES

CATES BRANCH

FEDERAL EMERGENCY MANAGEMENT AGENCY

CLAY COUNTY, MO
AND INCORPORATED AREAS

010P

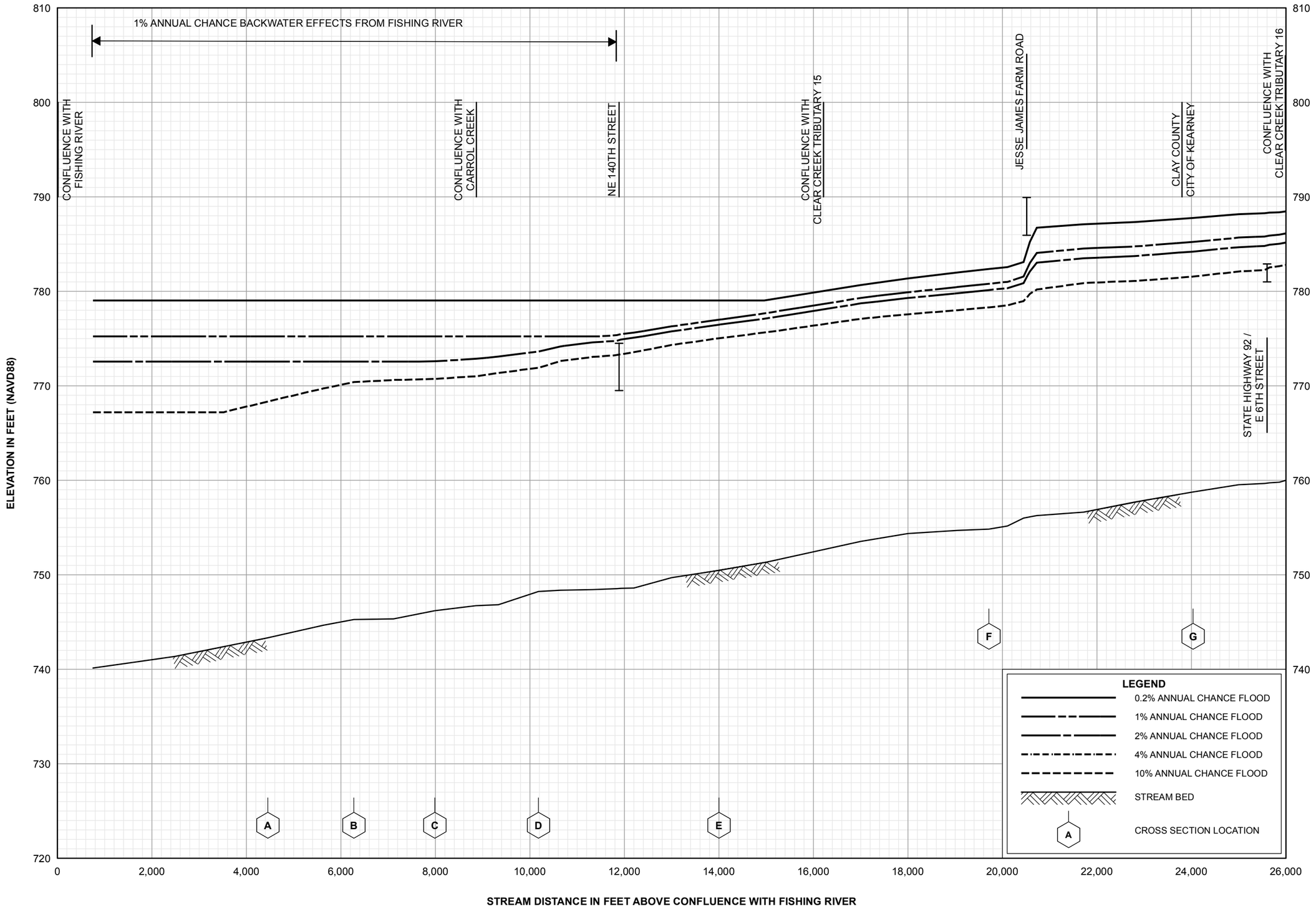

FLOOD PROFILES

CLEAR CREEK

FEDERAL EMERGENCY MANAGEMENT AGENCY

CLAY COUNTY, MO
AND INCORPORATED AREAS

011P

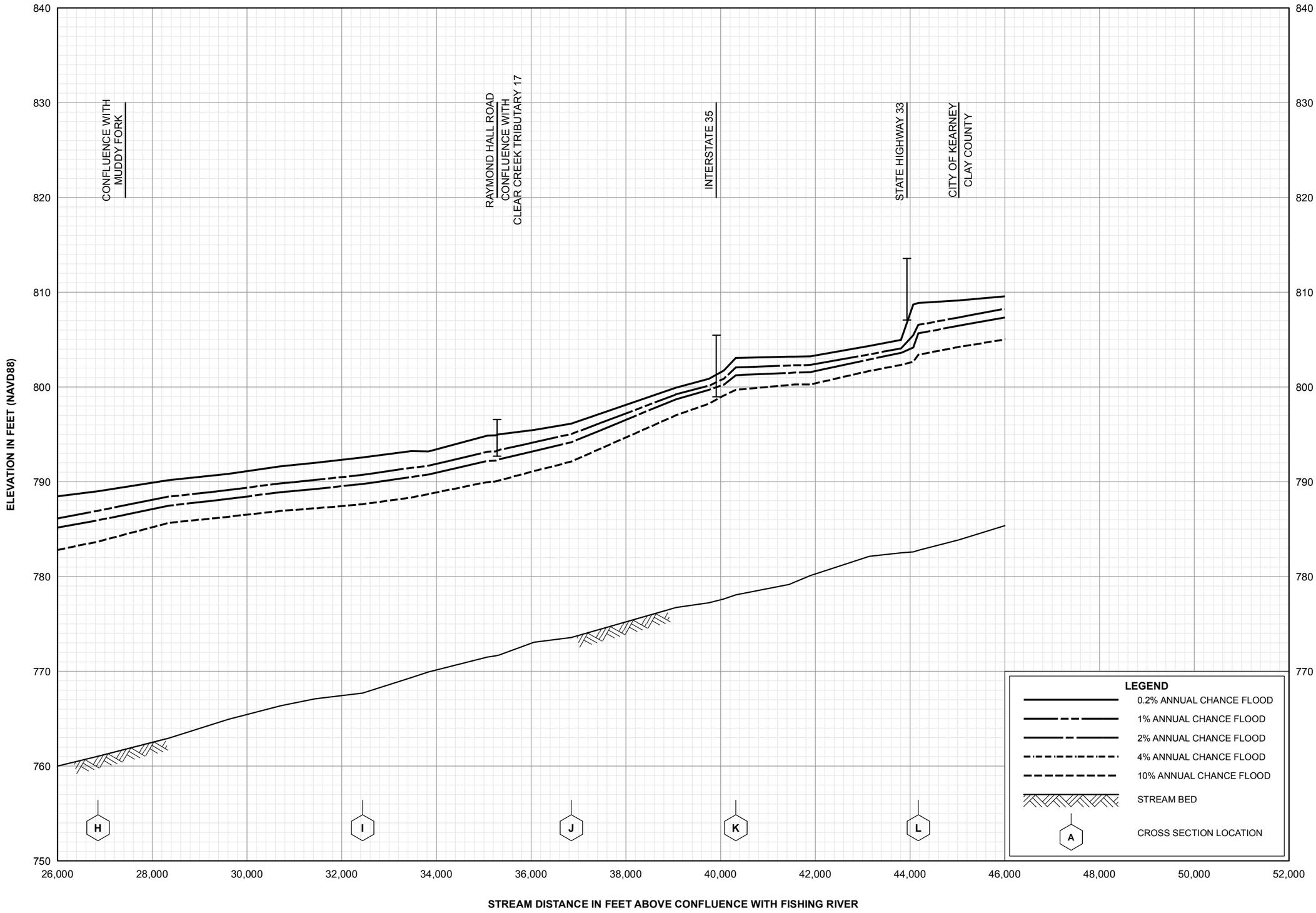

FLOOD PROFILES

CLEAR CREEK

FEDERAL EMERGENCY MANAGEMENT AGENCY

CLAY COUNTY, MO
AND INCORPORATED AREAS

012P

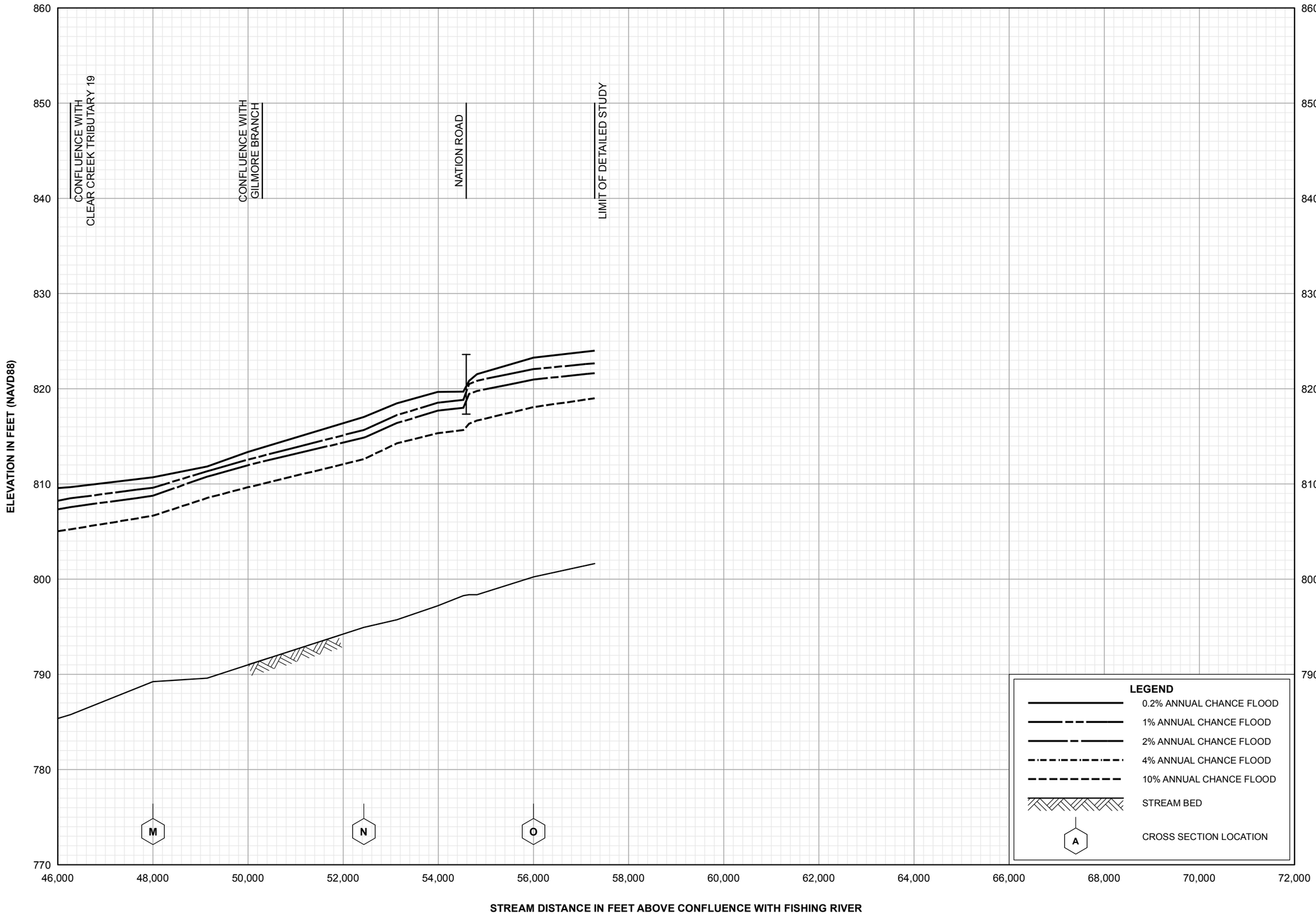

FLOOD PROFILES

CLEAR CREEK

FEDERAL EMERGENCY MANAGEMENT AGENCY

CLAY COUNTY, MO
AND INCORPORATED AREAS

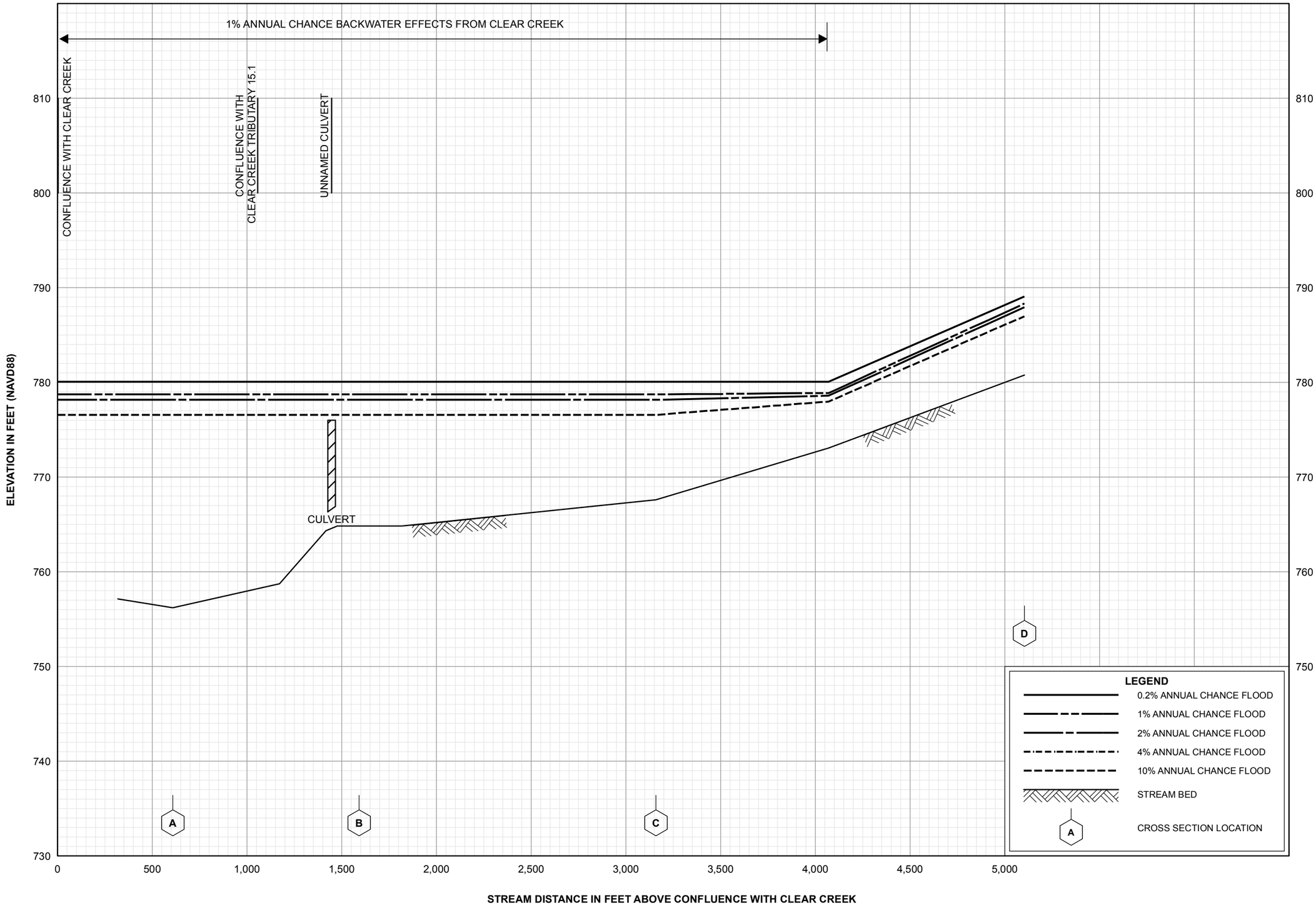

FLOOD PROFILES

CLEAR CREEK TRIBUTARY 15

FEDERAL EMERGENCY MANAGEMENT AGENCY

CLAY COUNTY, MO
AND INCORPORATED AREAS

014P



FLOOD PROFILES

CLEAR CREEK TRIBUTARY 15.1

FEDERAL EMERGENCY MANAGEMENT AGENCY

CLAY COUNTY, MO
AND INCORPORATED AREAS

015P

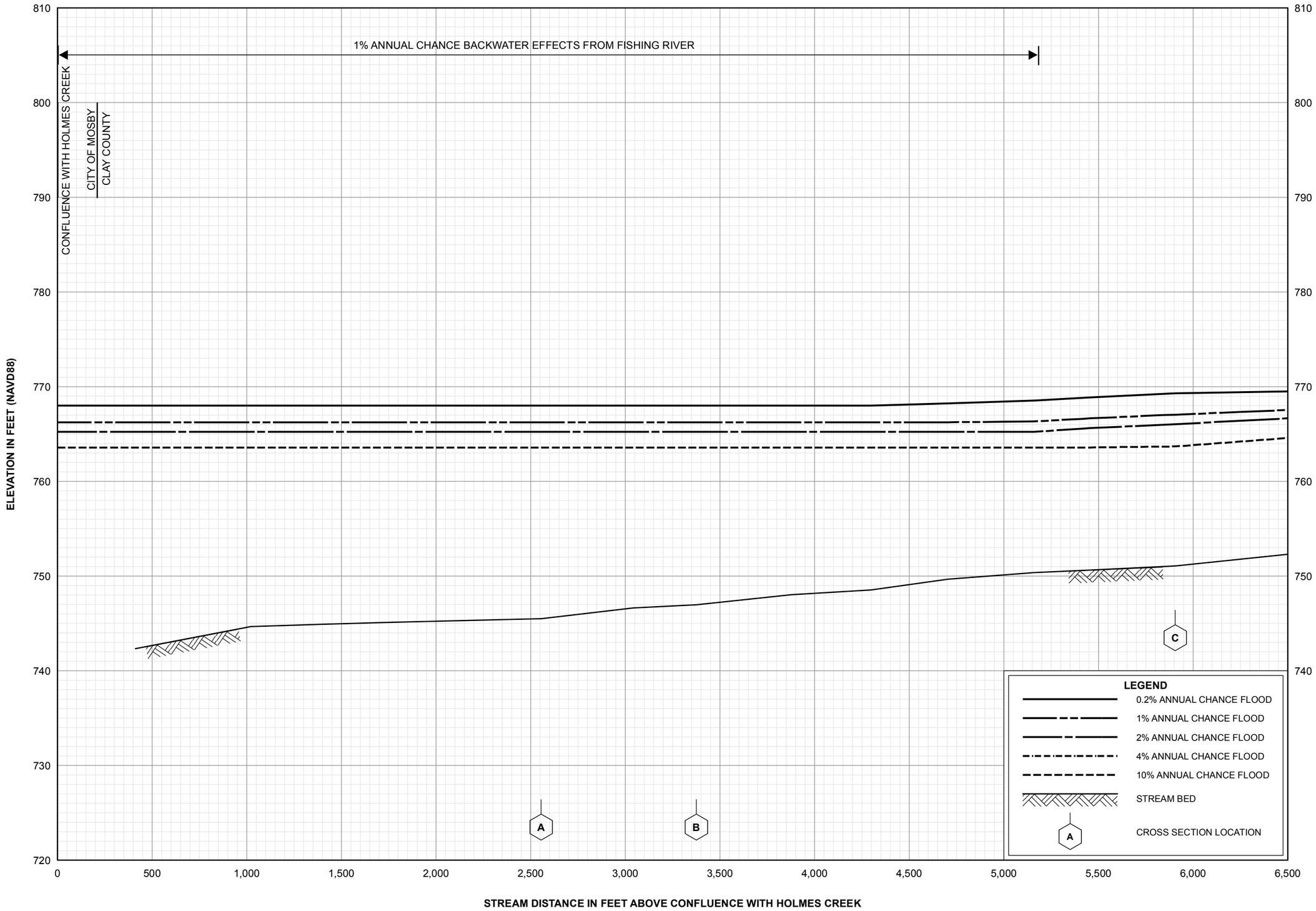

FLOOD PROFILES

CROCKETT CREEK

FEDERAL EMERGENCY MANAGEMENT AGENCY

CLAY COUNTY, MO
AND INCORPORATED AREAS

016P

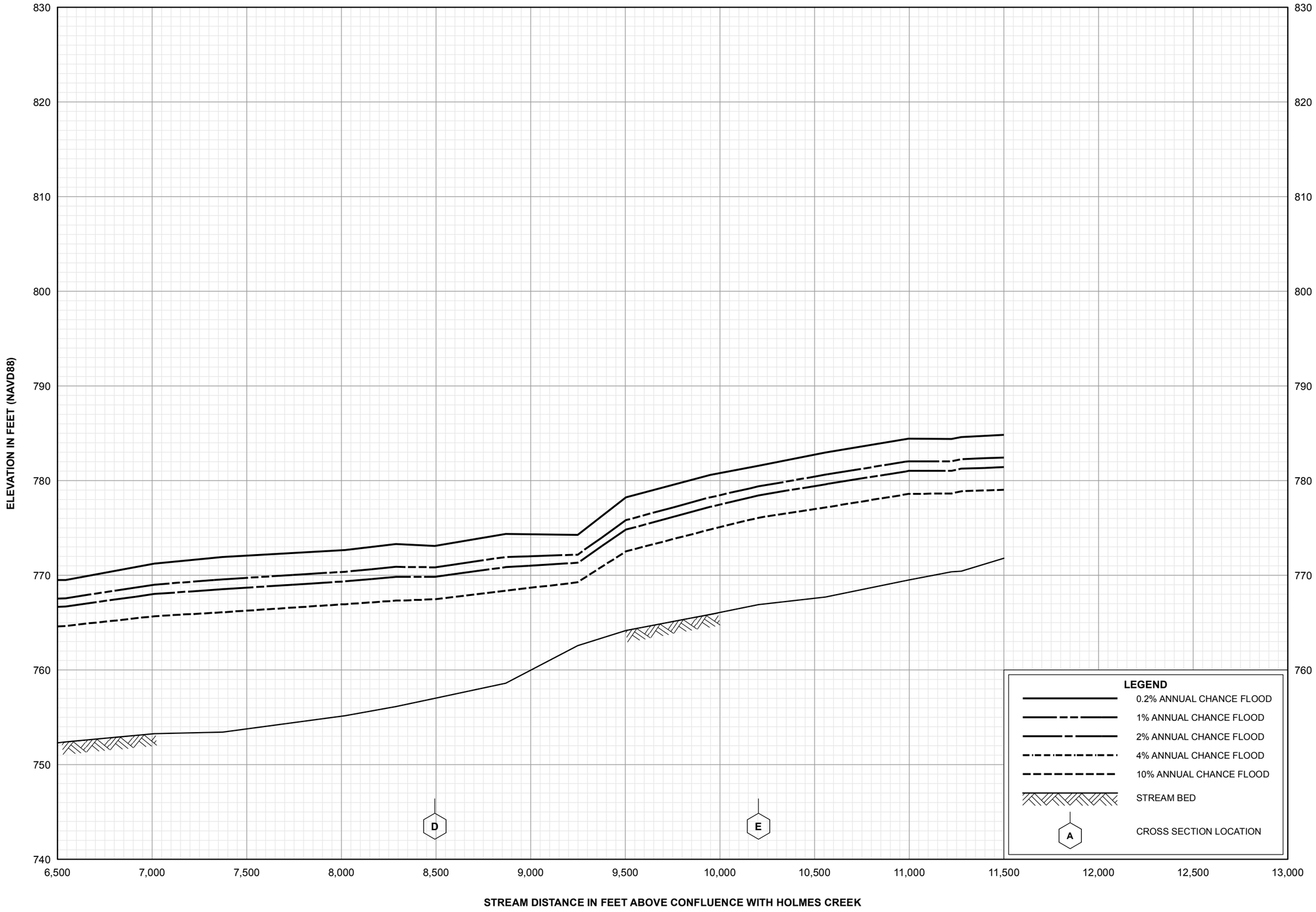

FLOOD PROFILES

CROCKETT CREEK

FEDERAL EMERGENCY MANAGEMENT AGENCY

CLAY COUNTY, MO
AND INCORPORATED AREAS

017P

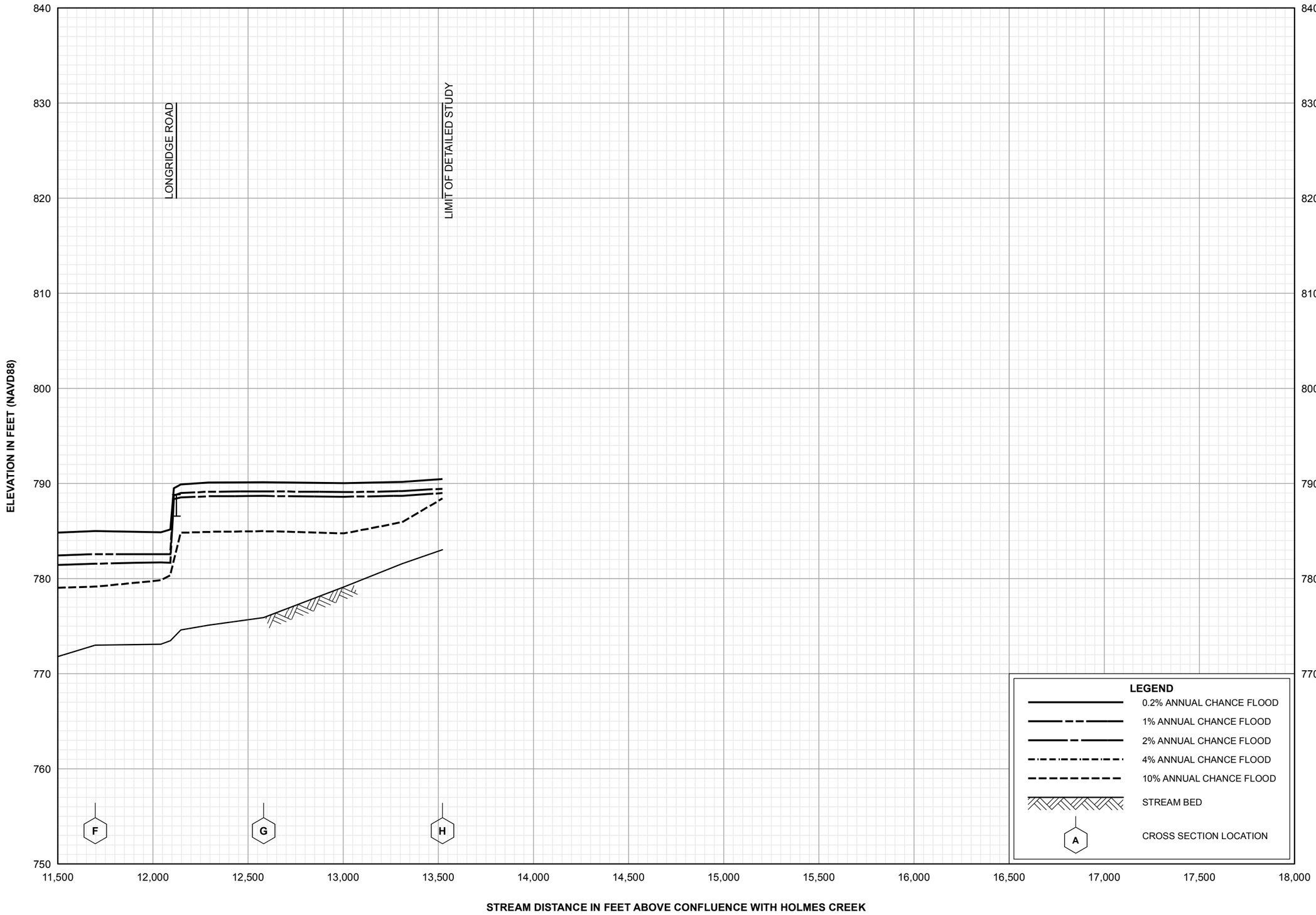

FLOOD PROFILES

CROCKETT CREEK

FEDERAL EMERGENCY MANAGEMENT AGENCY

CLAY COUNTY, MO
AND INCORPORATED AREAS

018P

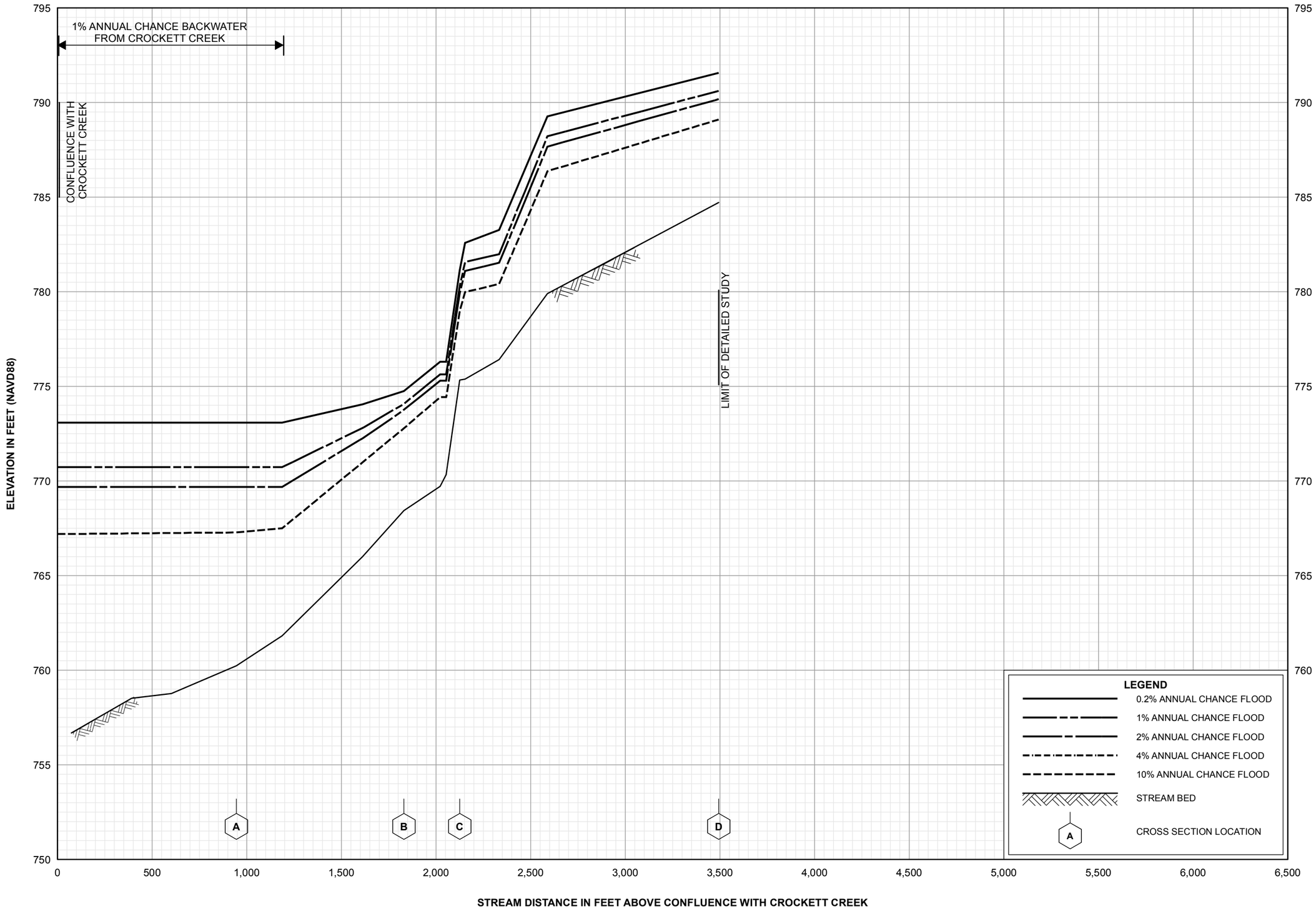

FLOOD PROFILES

CROCKETT CREEK TRIBUTARY 3

FEDERAL EMERGENCY MANAGEMENT AGENCY

CLAY COUNTY, MO
AND INCORPORATED AREAS

019P

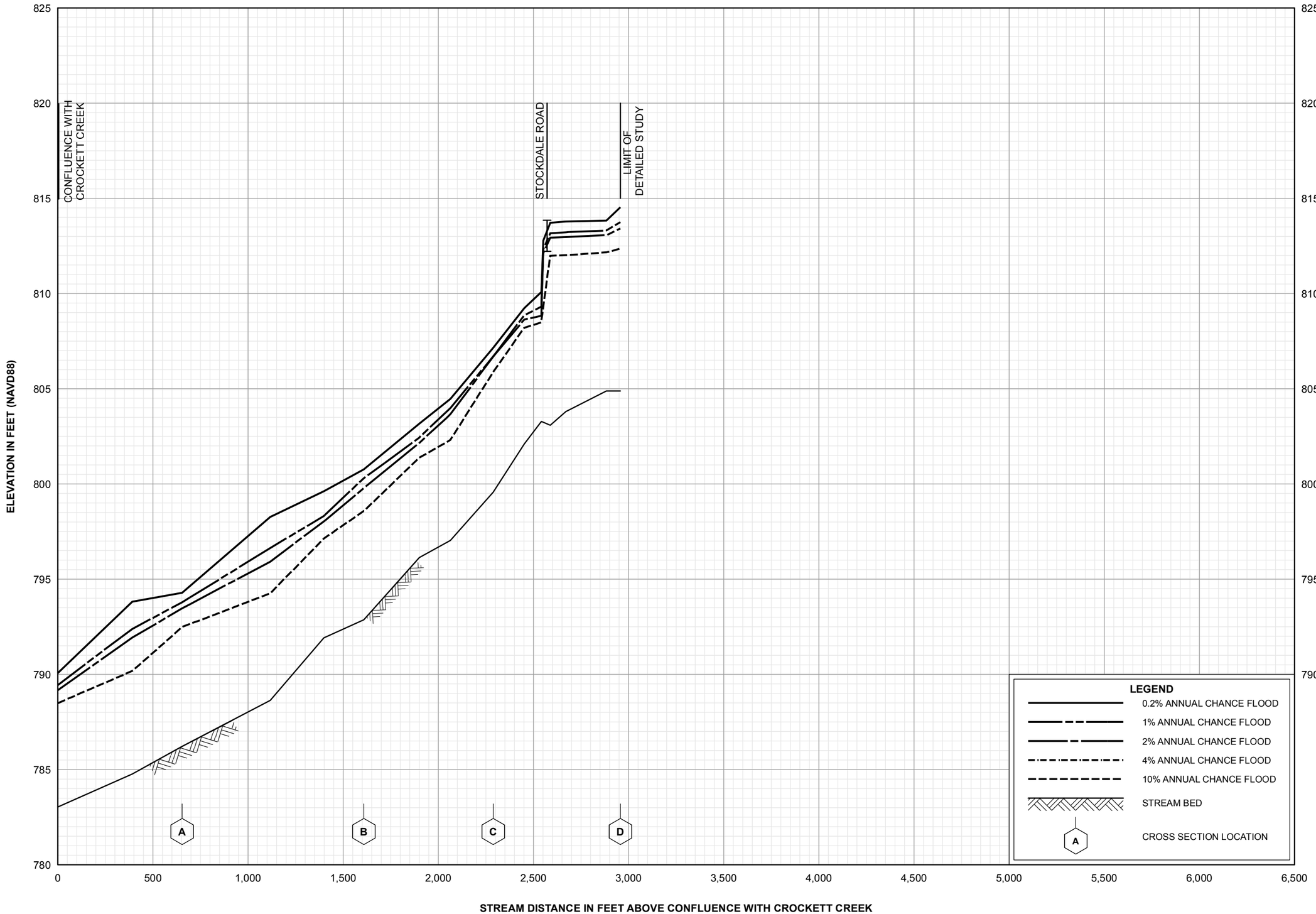

FLOOD PROFILES

CROCKETT CREEK TRIBUTARY 4

FEDERAL EMERGENCY MANAGEMENT AGENCY

CLAY COUNTY, MO
AND INCORPORATED AREAS

020P

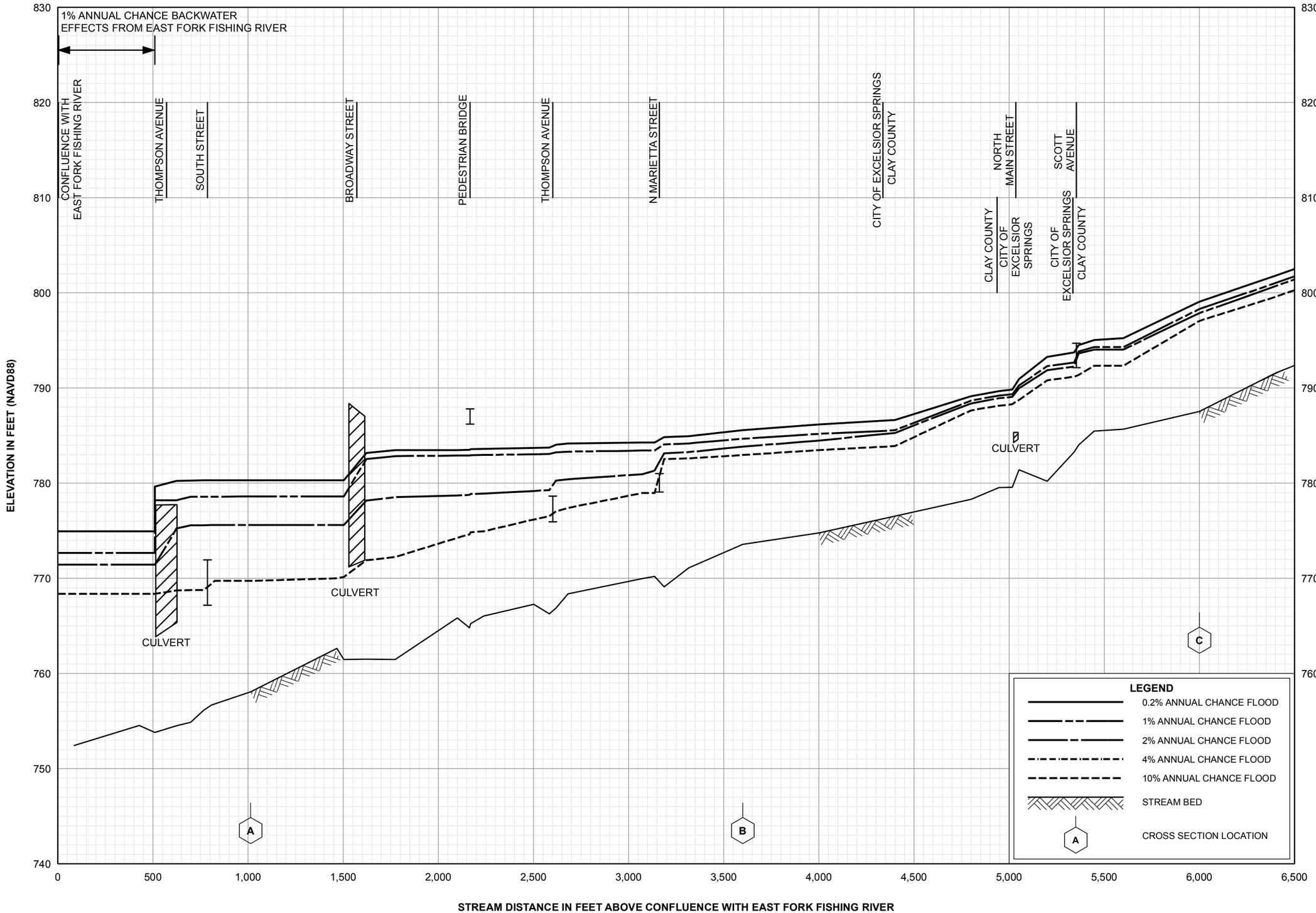

FLOOD PROFILES

DRY FORK

FEDERAL EMERGENCY MANAGEMENT AGENCY

CLAY COUNTY, MO
AND INCORPORATED AREAS

021P

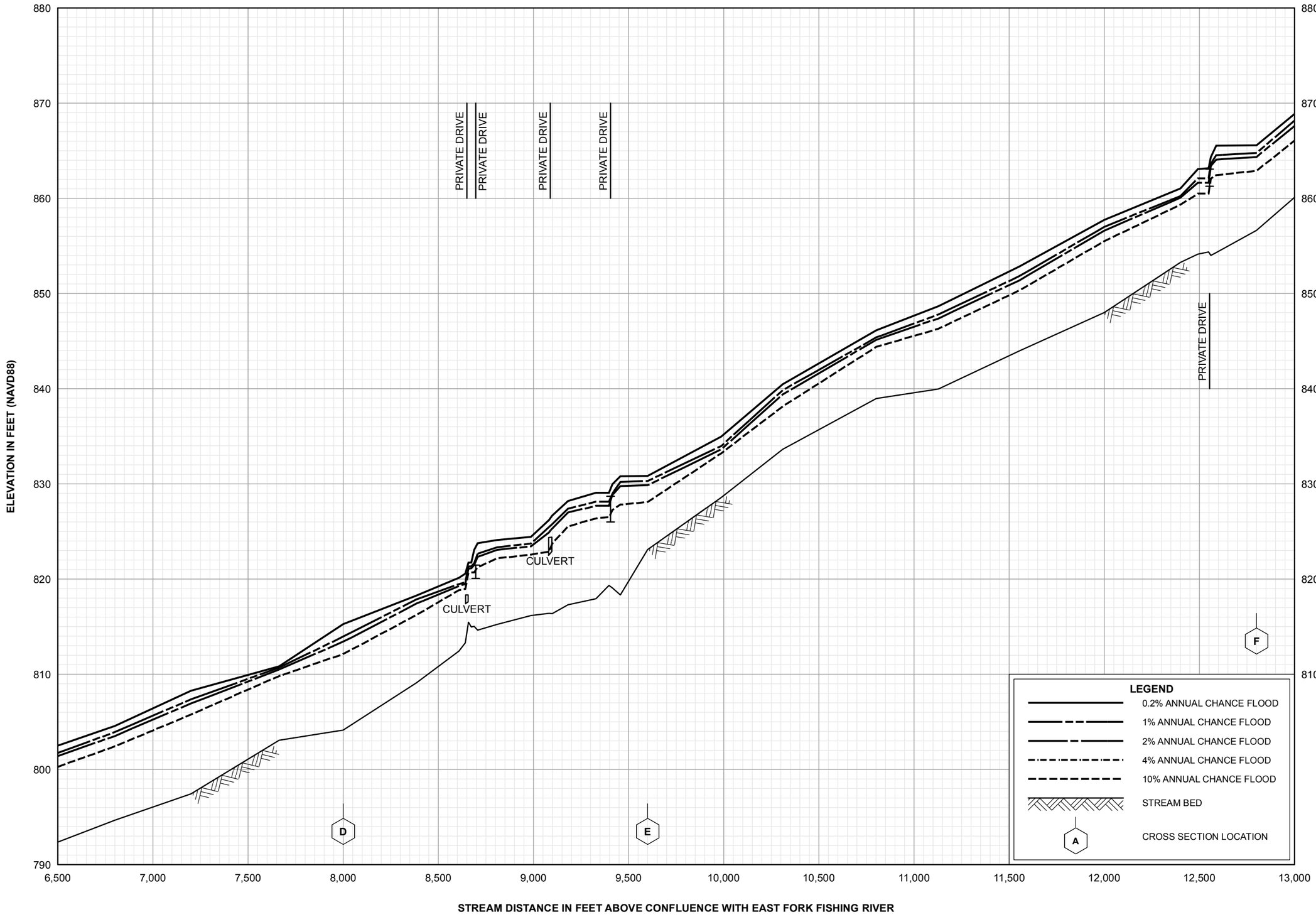

FLOOD PROFILES

DRY FORK

FEDERAL EMERGENCY MANAGEMENT AGENCY

CLAY COUNTY, MO
AND INCORPORATED AREAS

022P

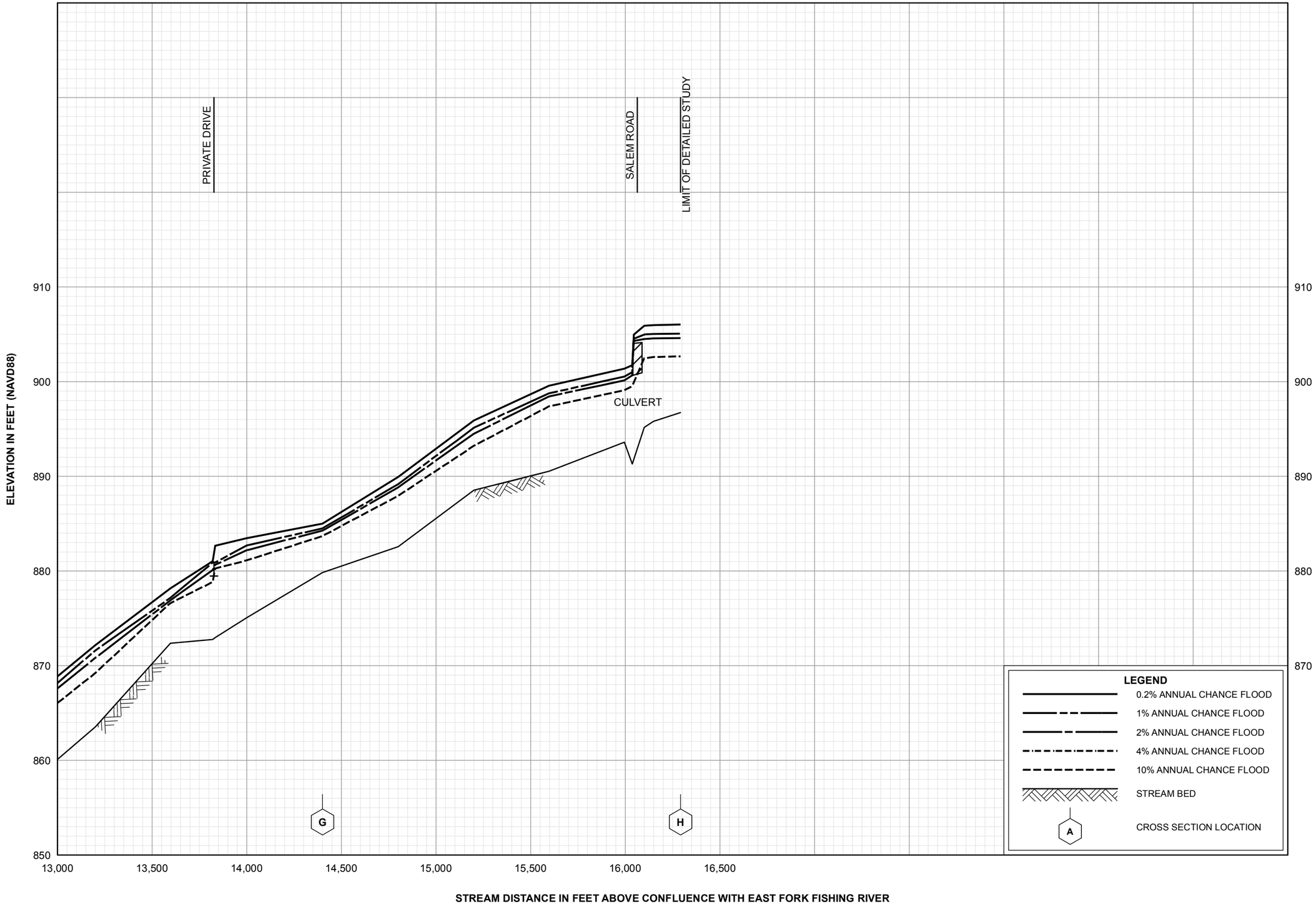

FLOOD PROFILES

DRY FORK

FEDERAL EMERGENCY MANAGEMENT AGENCY

CLAY COUNTY, MO
AND INCORPORATED AREAS

023P

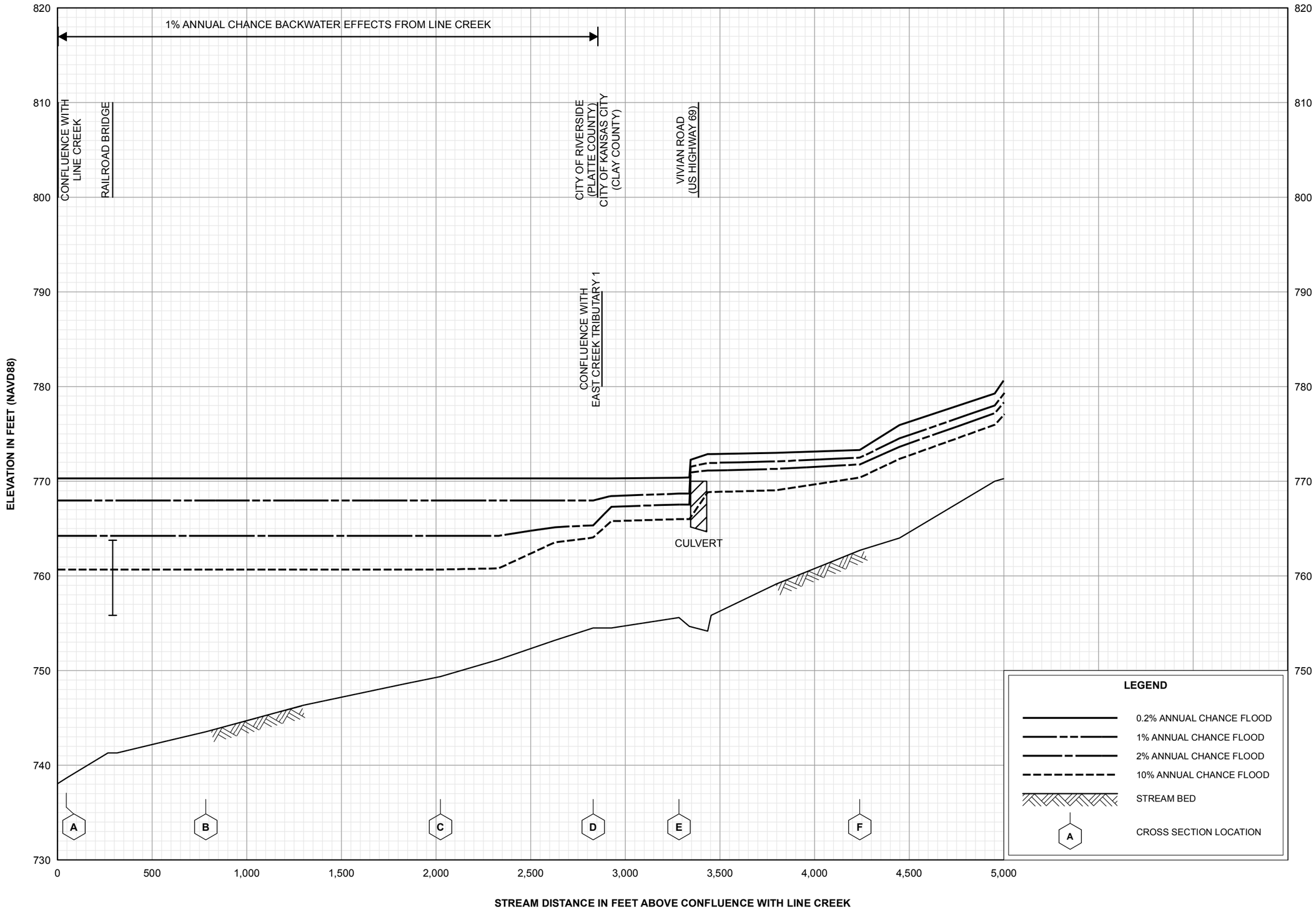

FLOOD PROFILES

EAST CREEK

FEDERAL EMERGENCY MANAGEMENT AGENCY

CLAY COUNTY, MO
AND INCORPORATED AREAS

024P

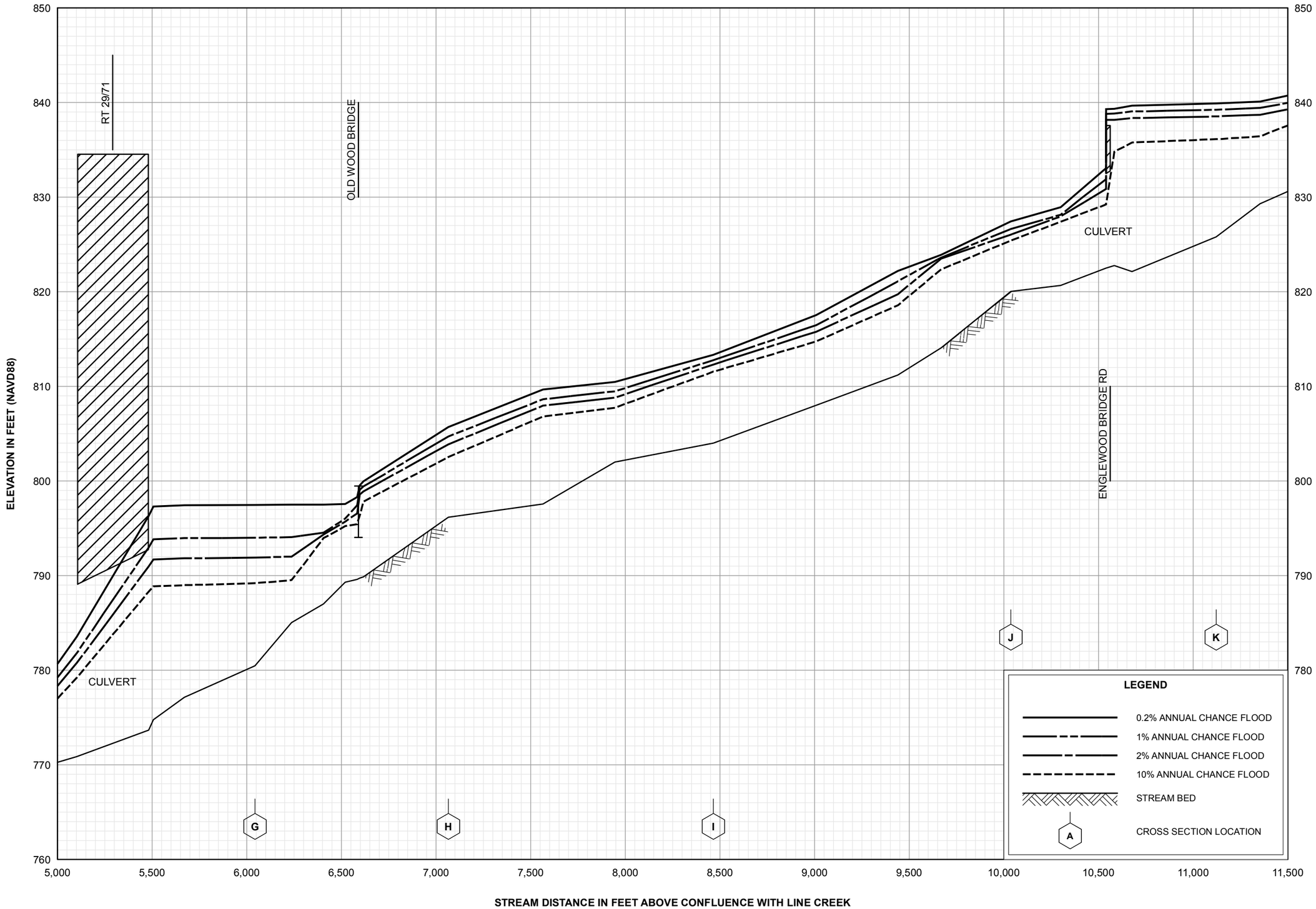

FLOOD PROFILES

EAST CREEK

FEDERAL EMERGENCY MANAGEMENT AGENCY

CLAY COUNTY, MO
AND INCORPORATED AREAS

025P

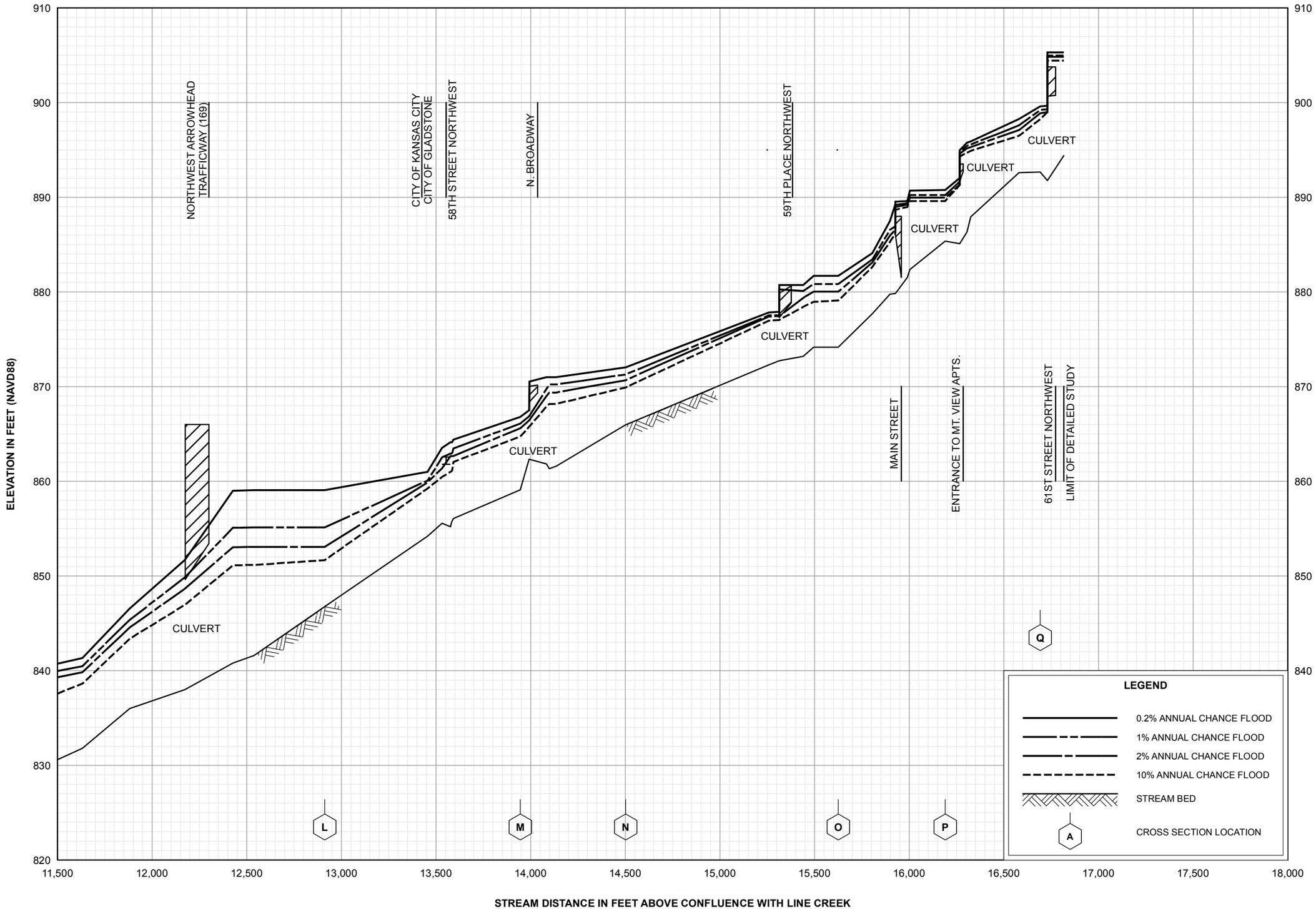

FLOOD PROFILES

EAST CREEK

FEDERAL EMERGENCY MANAGEMENT AGENCY

CLAY COUNTY, MO
AND INCORPORATED AREAS

026P

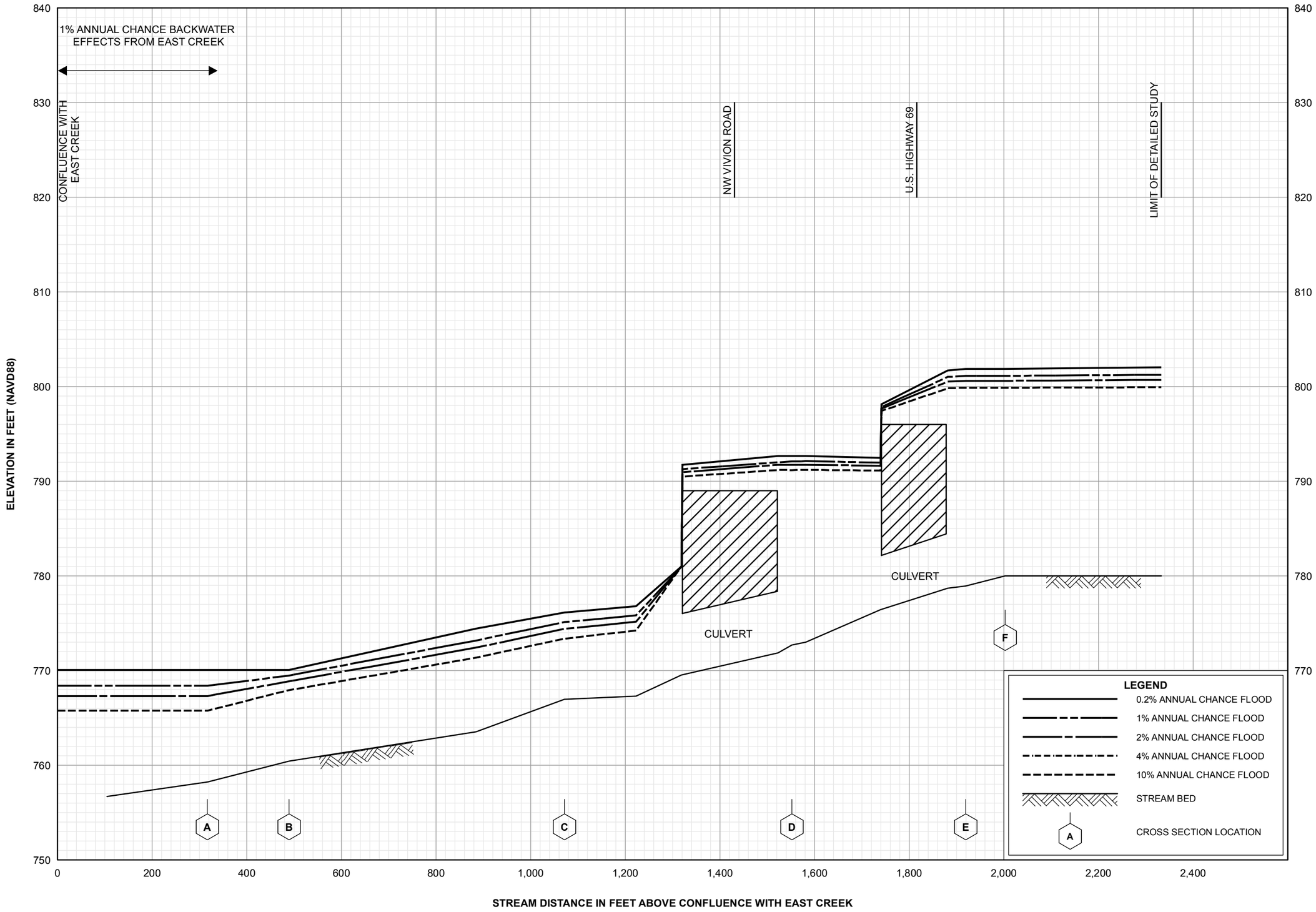

FLOOD PROFILES

EAST CREEK TRIBUTARY 1

FEDERAL EMERGENCY MANAGEMENT AGENCY

CLAY COUNTY, MO
AND INCORPORATED AREAS

027P

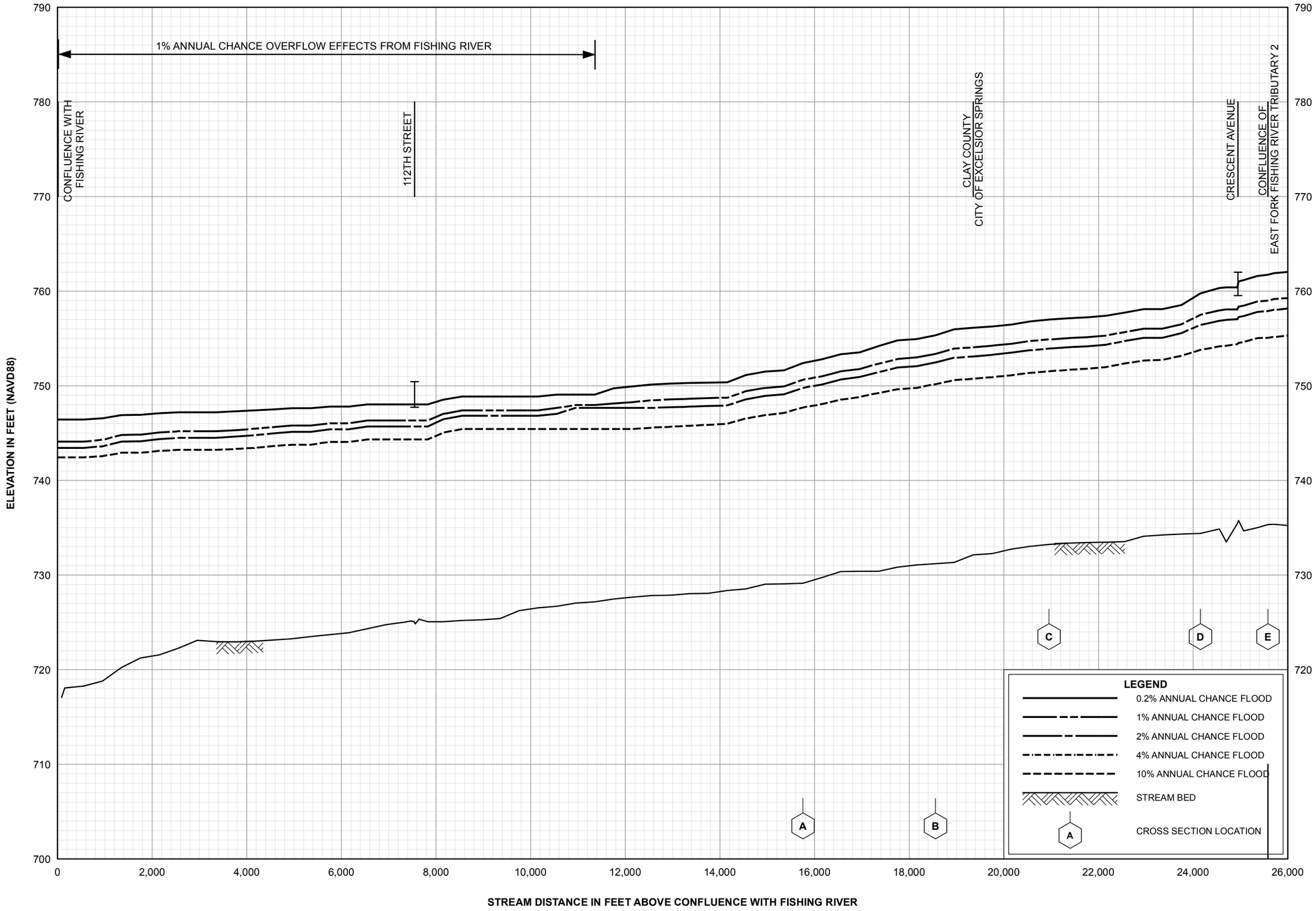

FLOOD PROFILES

EAST FORK FISHING RIVER

FEDERAL EMERGENCY MANAGEMENT AGENCY

CLAY COUNTY, MO
AND INCORPORATED AREAS

028P

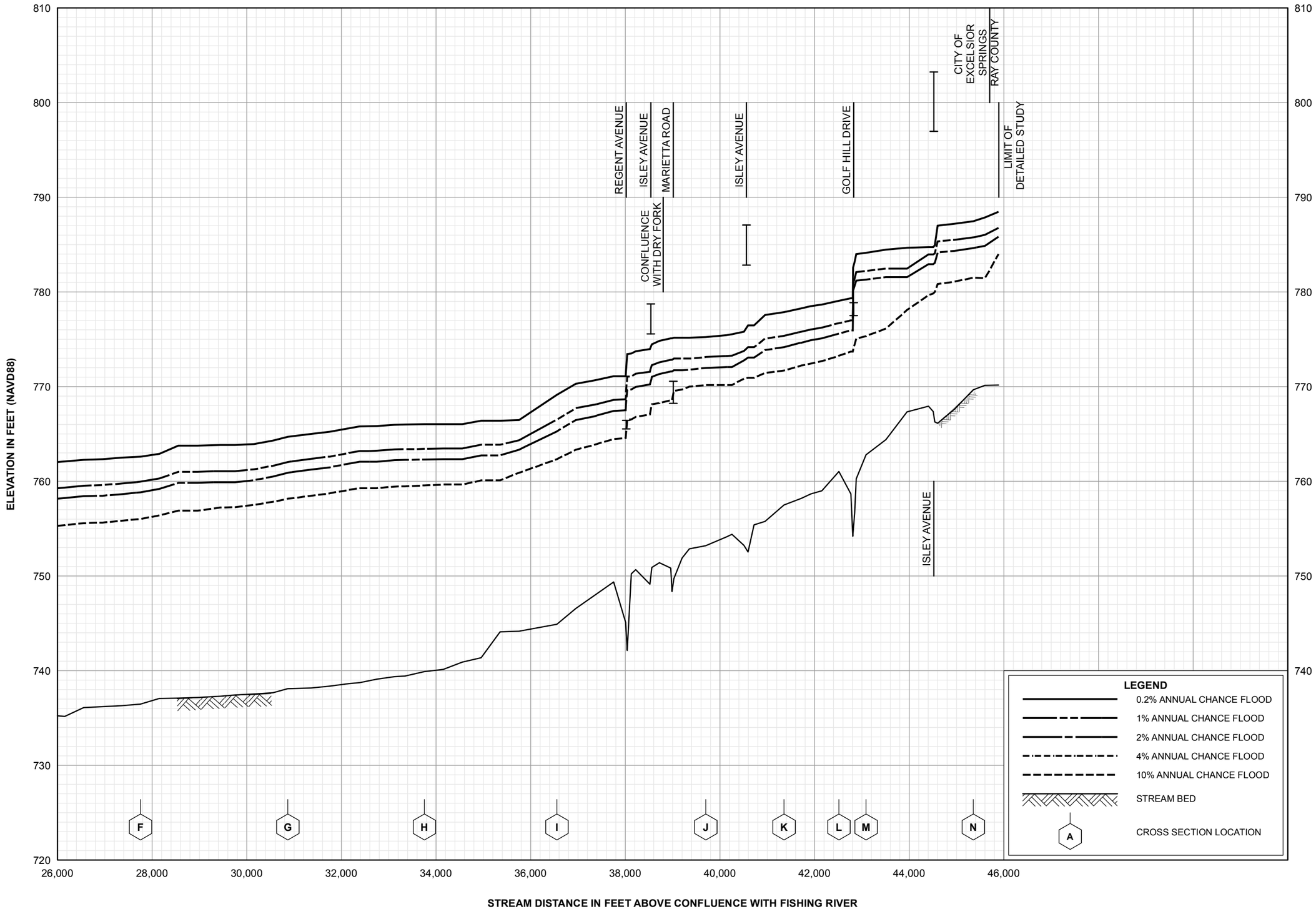

FLOOD PROFILES

EAST FORK FISHING RIVER

FEDERAL EMERGENCY MANAGEMENT AGENCY

CLAY COUNTY, MO
AND INCORPORATED AREAS

029P



FLOOD PROFILES

EAST FORK FISHING RIVER TRIBUTARY 2

FEDERAL EMERGENCY MANAGEMENT AGENCY

CLAY COUNTY, MO
AND INCORPORATED AREAS

030P

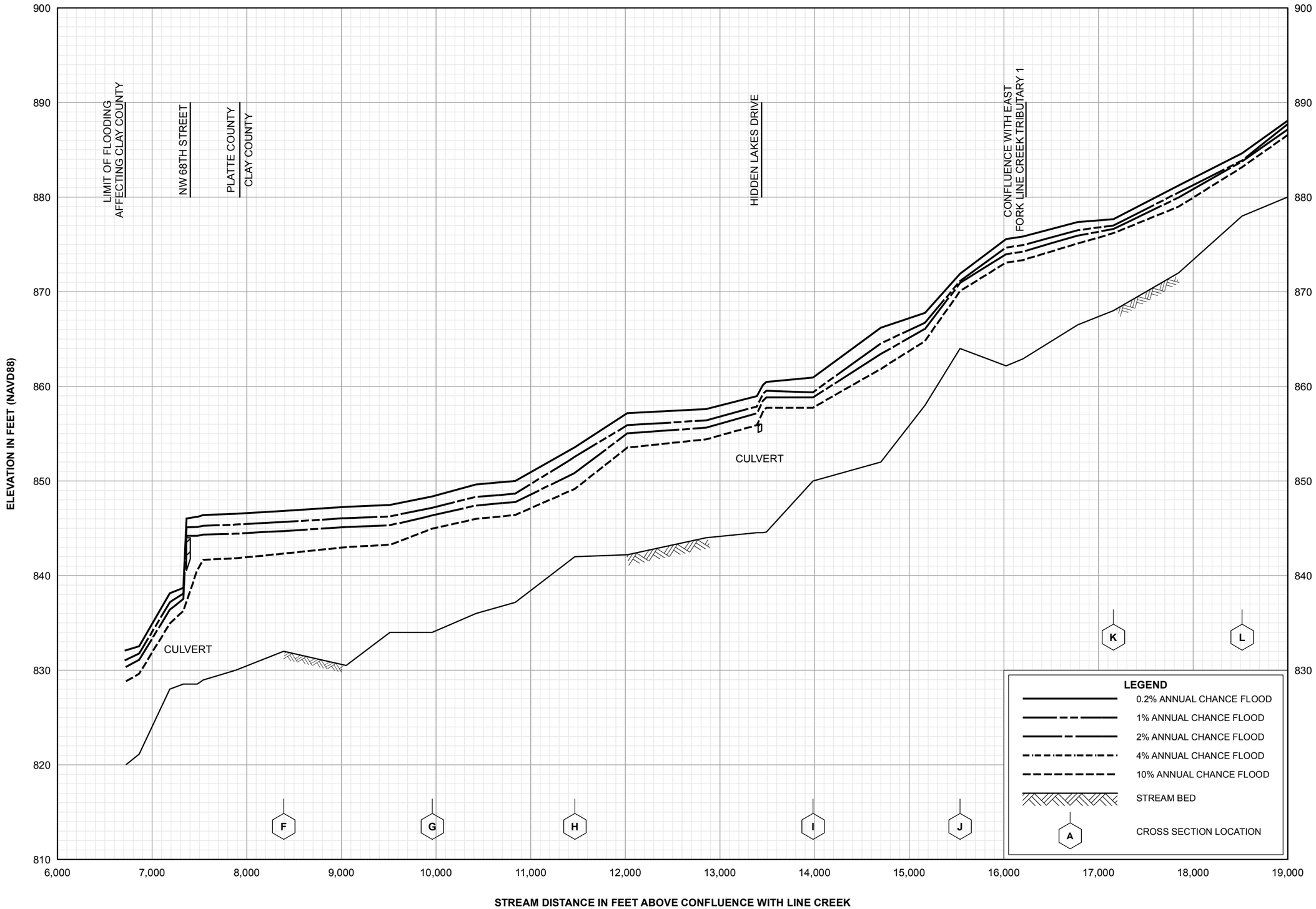

FLOOD PROFILES

EAST FORK LINE CREEK

FEDERAL EMERGENCY MANAGEMENT AGENCY

CLAY COUNTY, MO
AND INCORPORATED AREAS

031P

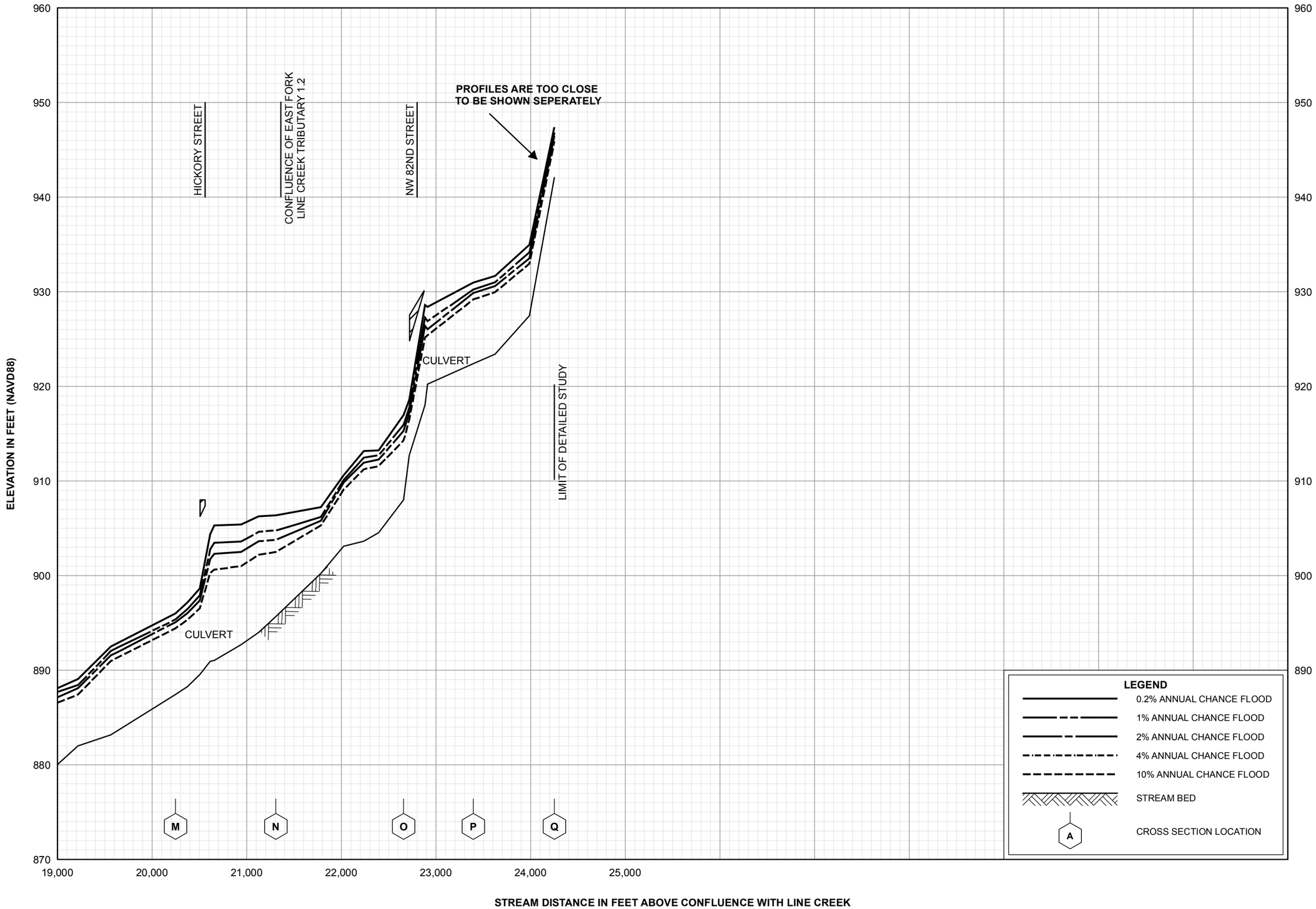

FLOOD PROFILES

EAST FORK LINE CREEK

FEDERAL EMERGENCY MANAGEMENT AGENCY

CLAY COUNTY, MO
AND INCORPORATED AREAS

032P

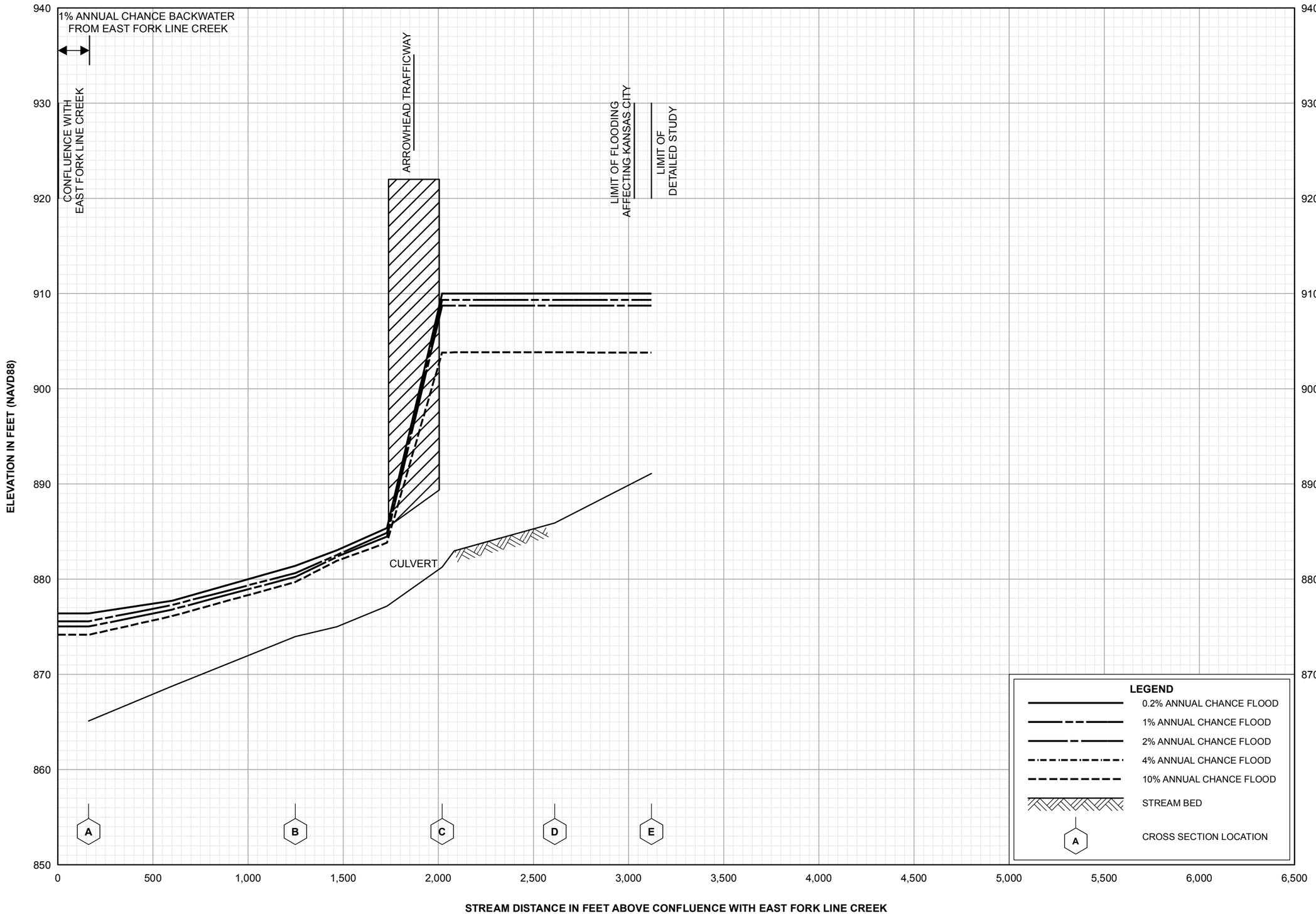

FLOOD PROFILES

EAST FORK LINE CREEK TRIBUTARY 1

FEDERAL EMERGENCY MANAGEMENT AGENCY

CLAY COUNTY, MO
AND INCORPORATED AREAS

033P

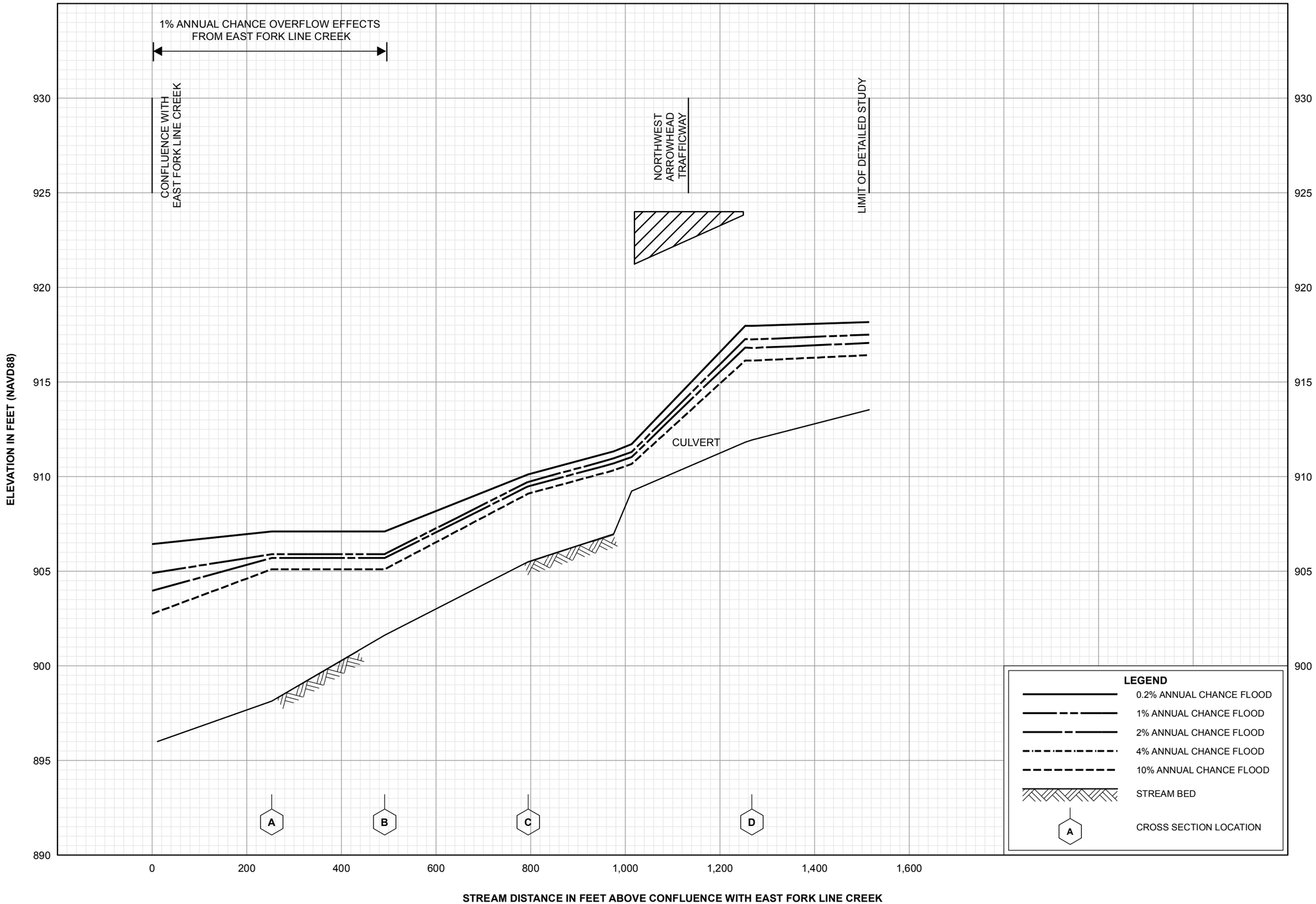

FLOOD PROFILES

EAST FORK LINE CREEK TRIBUTARY 1.2

FEDERAL EMERGENCY MANAGEMENT AGENCY

CLAY COUNTY, MO
AND INCORPORATED AREAS

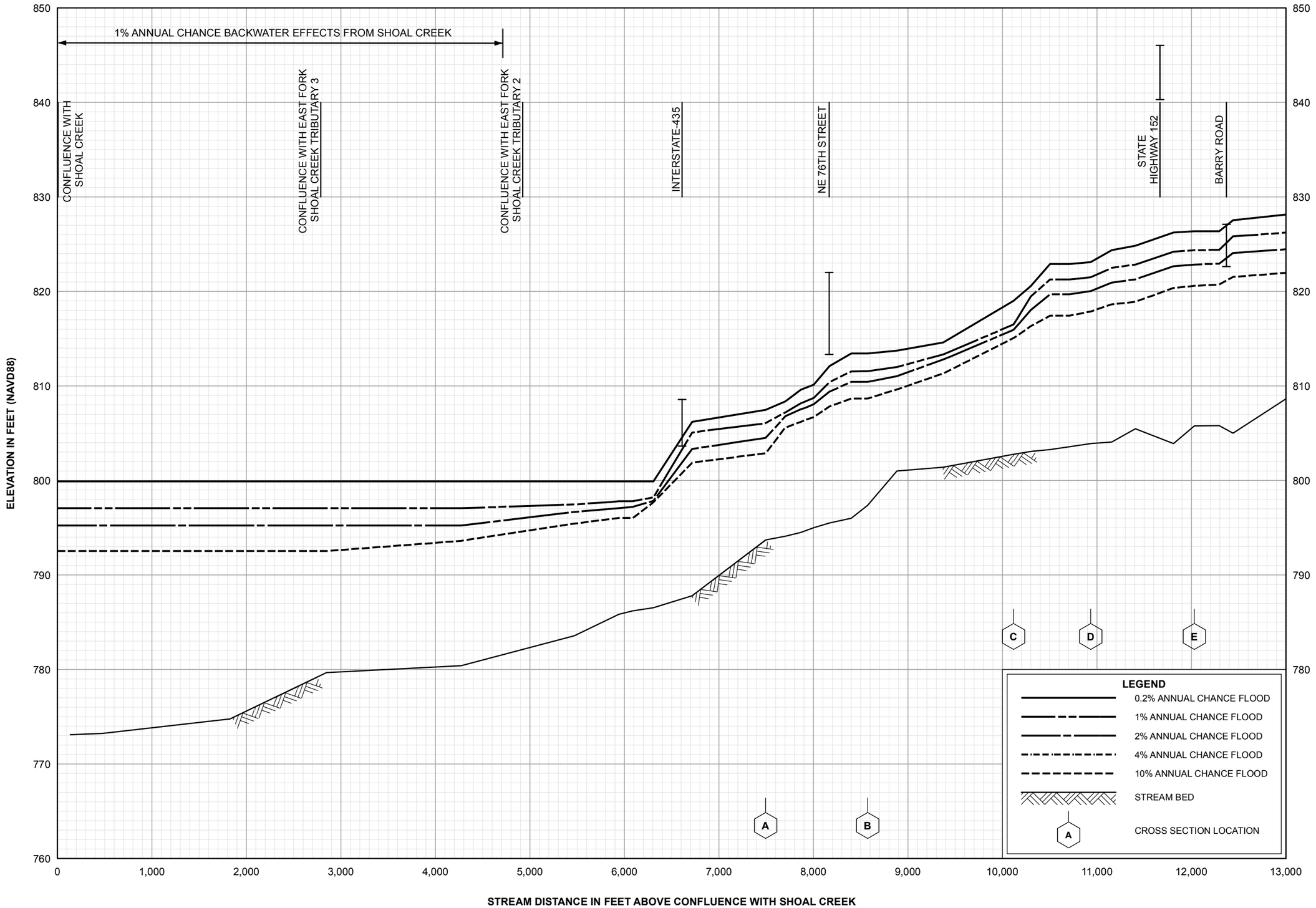

FLOOD PROFILES

EAST FORK SHOAL CREEK

FEDERAL EMERGENCY MANAGEMENT AGENCY

CLAY COUNTY, MO
AND INCORPORATED AREAS

035P

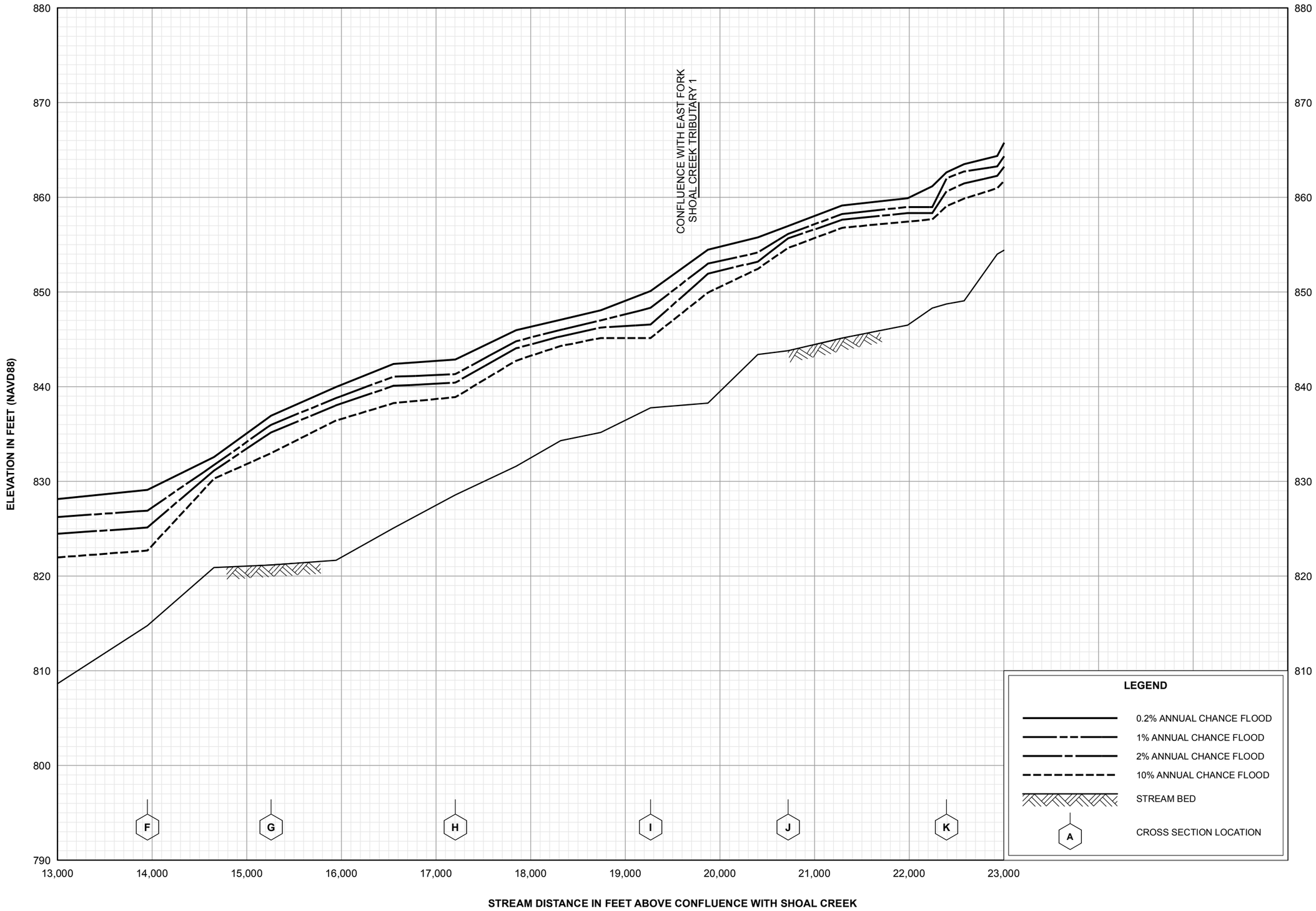

FLOOD PROFILES

EAST FORK SHOAL CREEK

FEDERAL EMERGENCY MANAGEMENT AGENCY

CLAY COUNTY, MO
AND INCORPORATED AREAS

036P

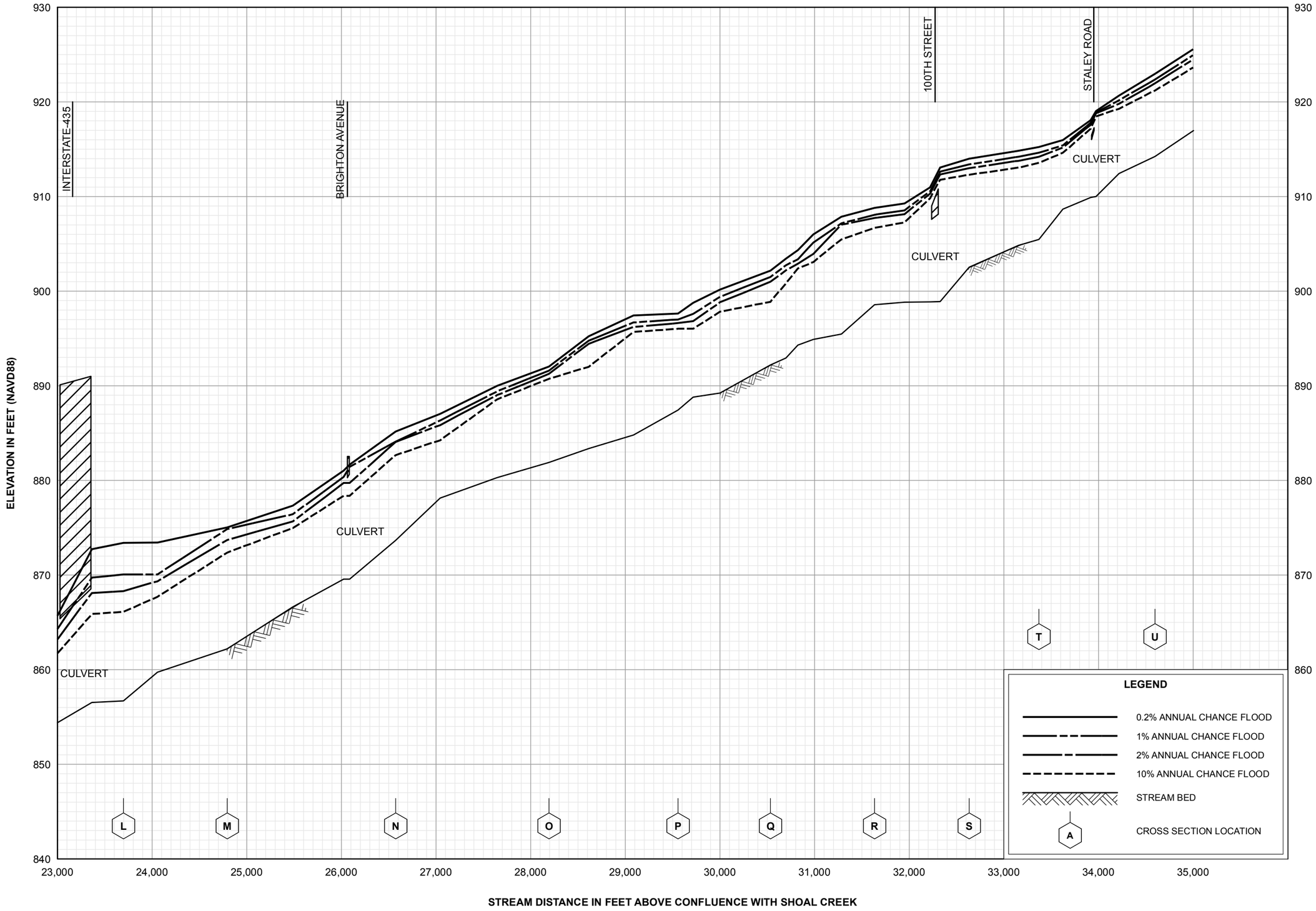

FLOOD PROFILES

EAST FORK SHOAL CREEK

FEDERAL EMERGENCY MANAGEMENT AGENCY

CLAY COUNTY, MO
AND INCORPORATED AREAS

037P

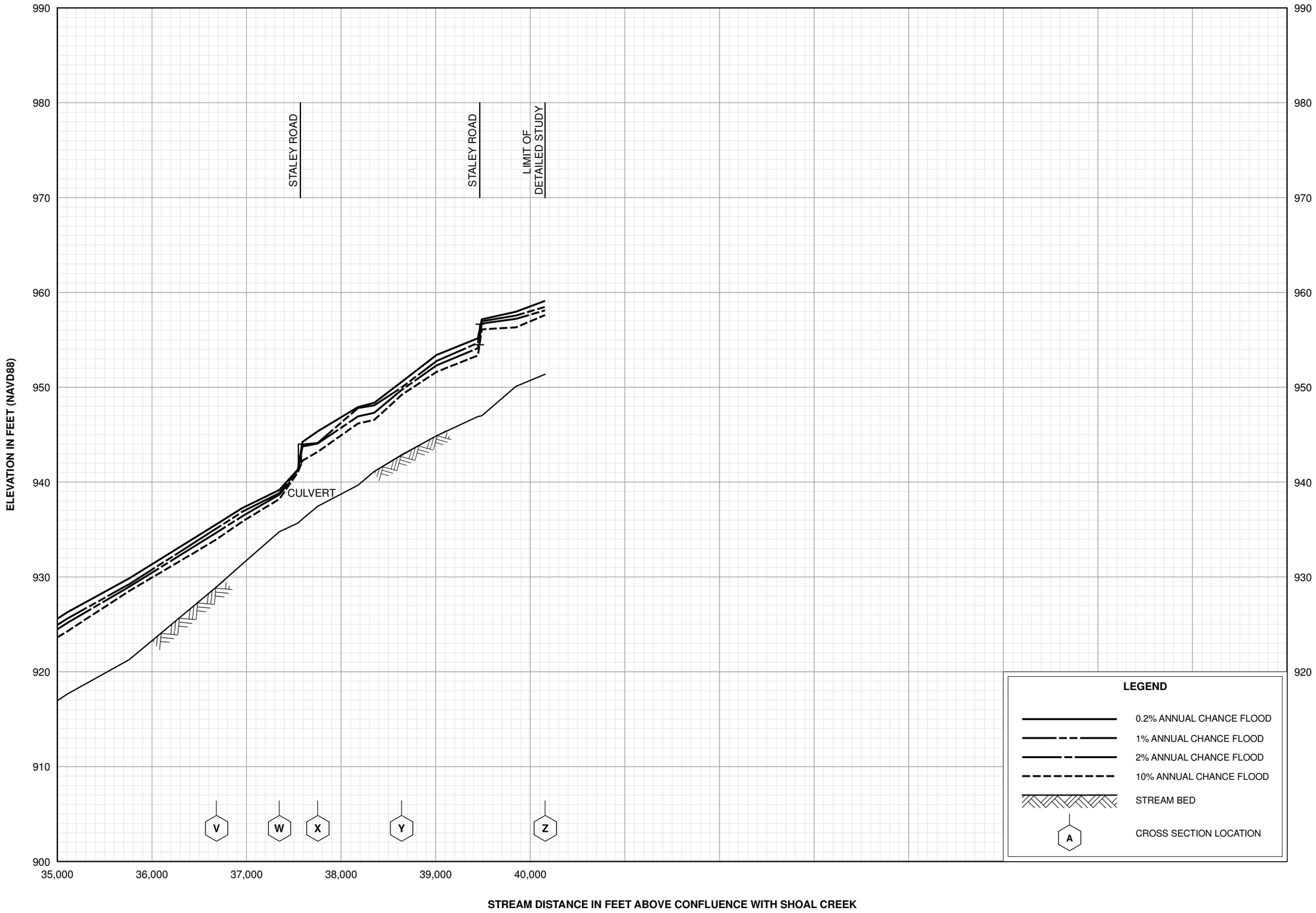

FLOOD PROFILES

EAST FORK SHOAL CREEK

FEDERAL EMERGENCY MANAGEMENT AGENCY

CLAY COUNTY, MO
AND INCORPORATED AREAS

038P

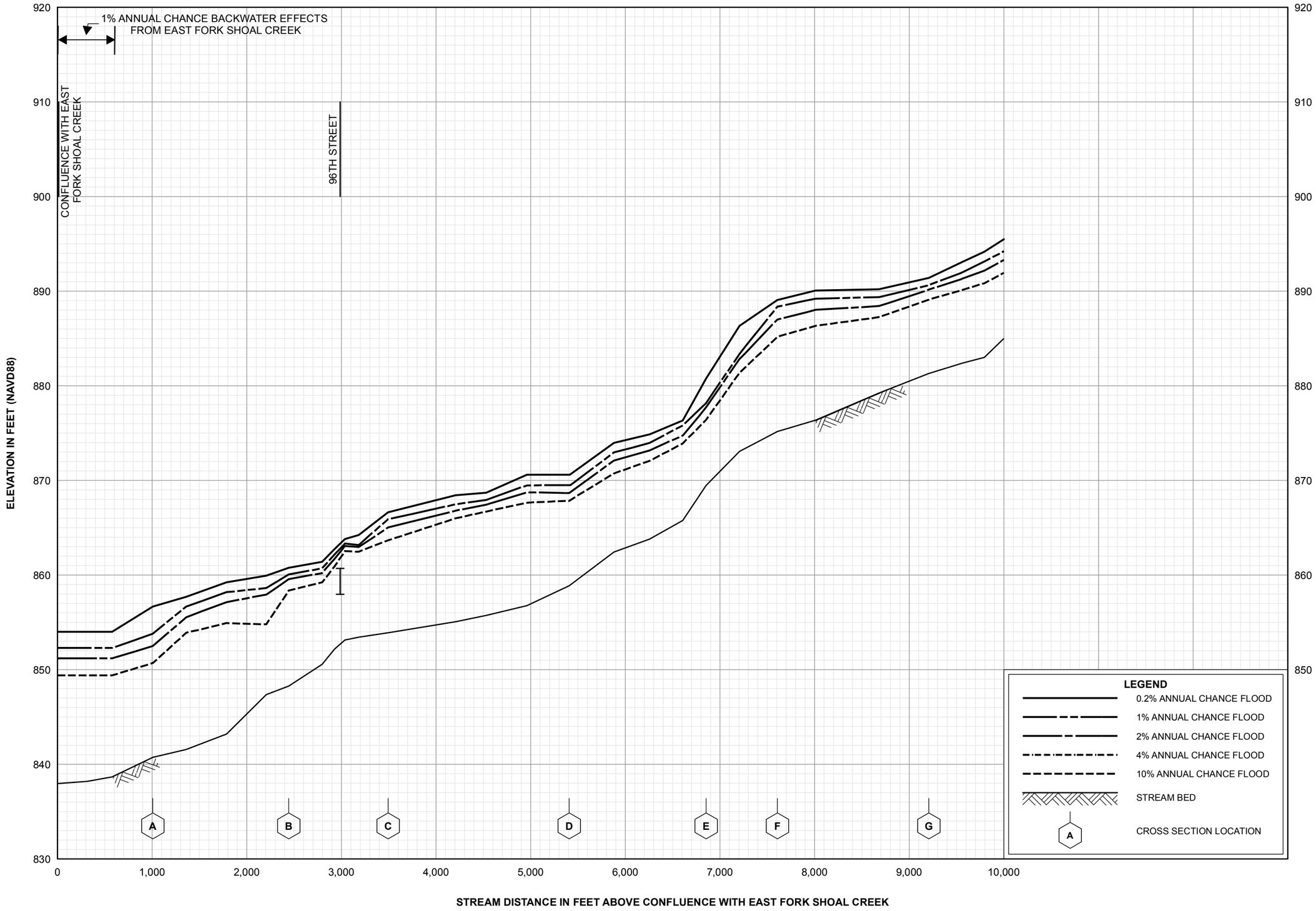

FLOOD PROFILES

EAST FORK SHOAL CREEK TRIBUTARY 1

FEDERAL EMERGENCY MANAGEMENT AGENCY

CLAY COUNTY, MO
AND INCORPORATED AREAS

039P

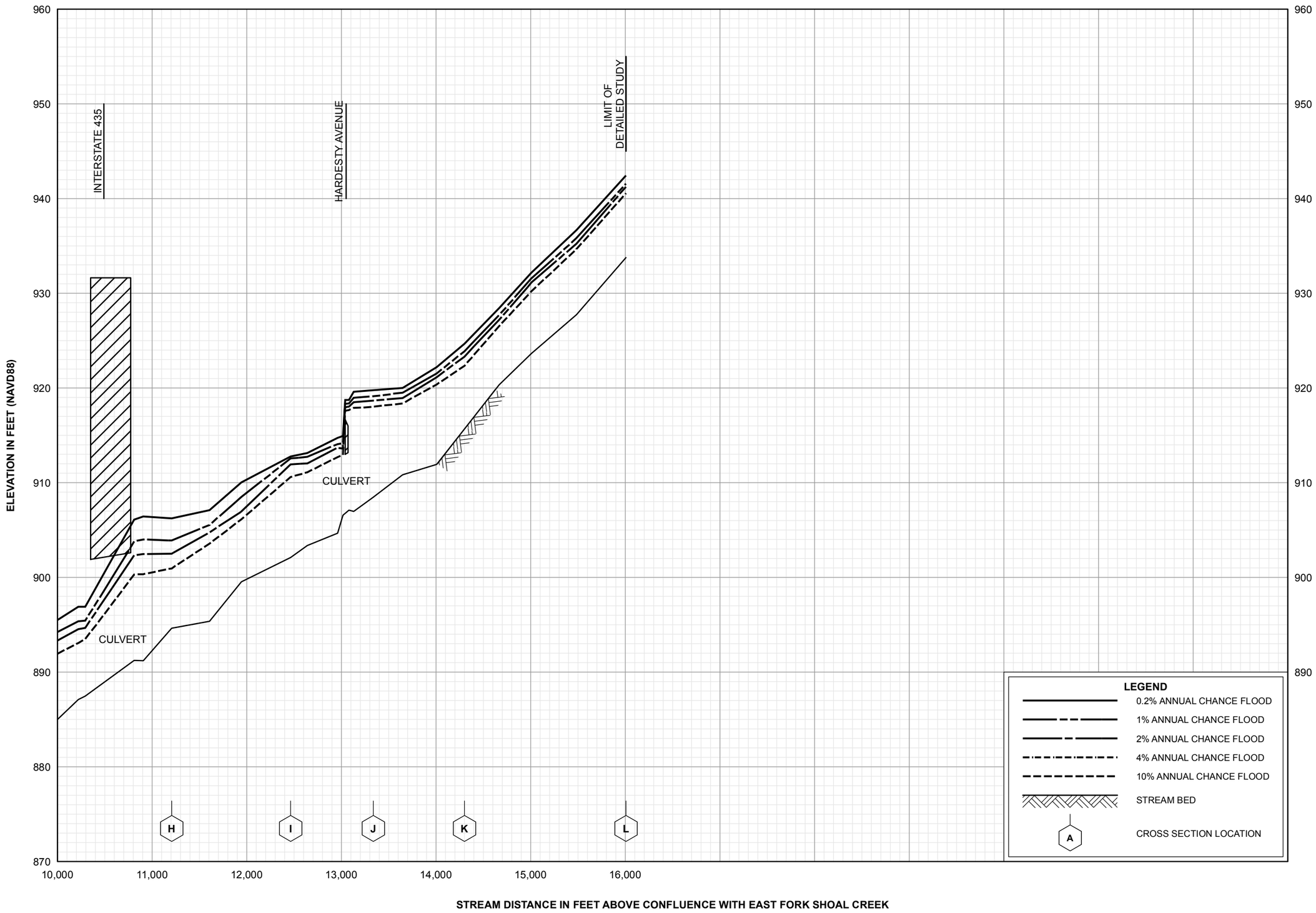

FLOOD PROFILES

EAST FORK SHOAL CREEK TRIBUTARY 1

FEDERAL EMERGENCY MANAGEMENT AGENCY

CLAY COUNTY, MO
AND INCORPORATED AREAS

040P

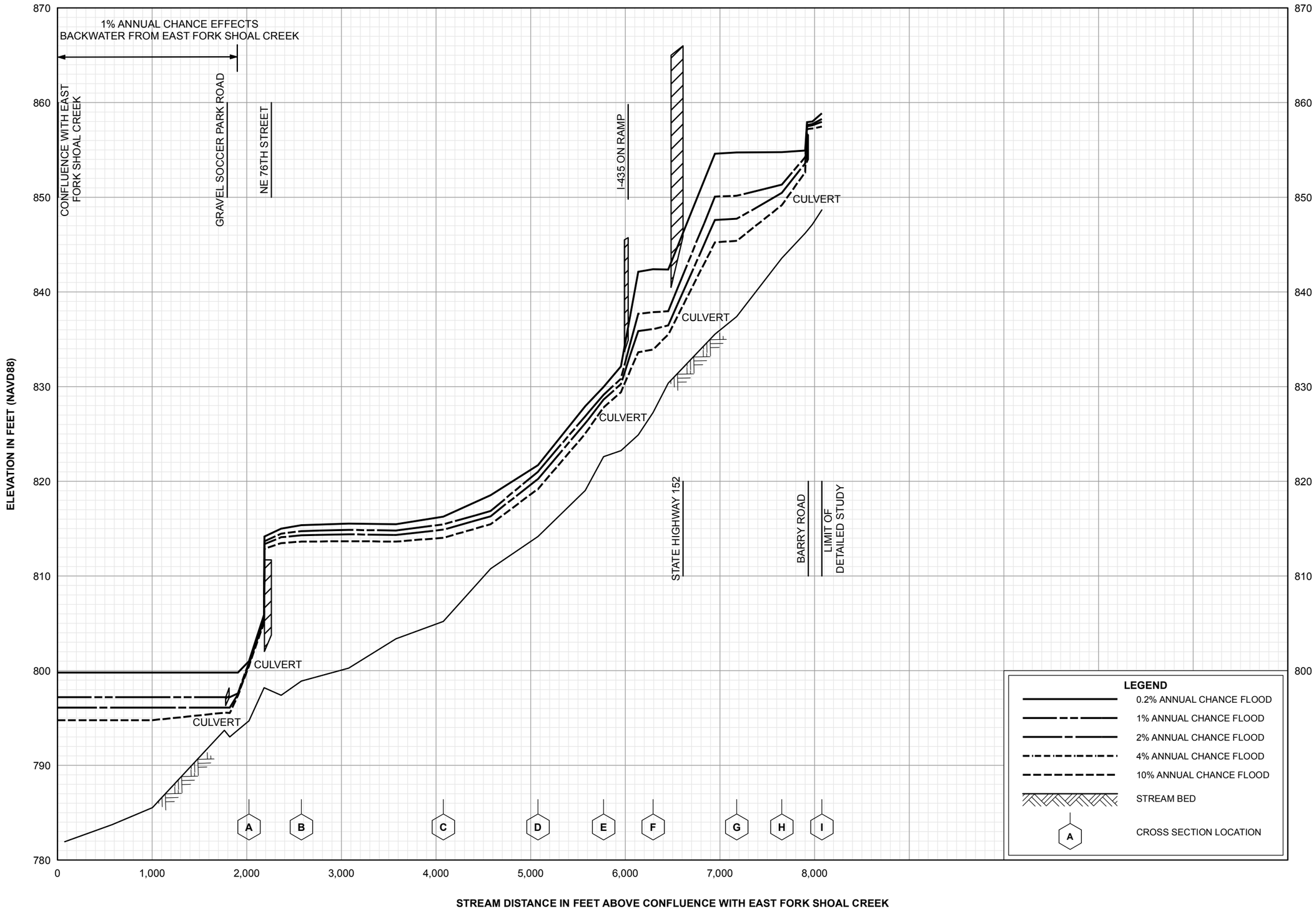

FLOOD PROFILES

EAST FORK SHOAL CREEK TRIBUTARY 2

FEDERAL EMERGENCY MANAGEMENT AGENCY

CLAY COUNTY, MO
AND INCORPORATED AREAS

041P

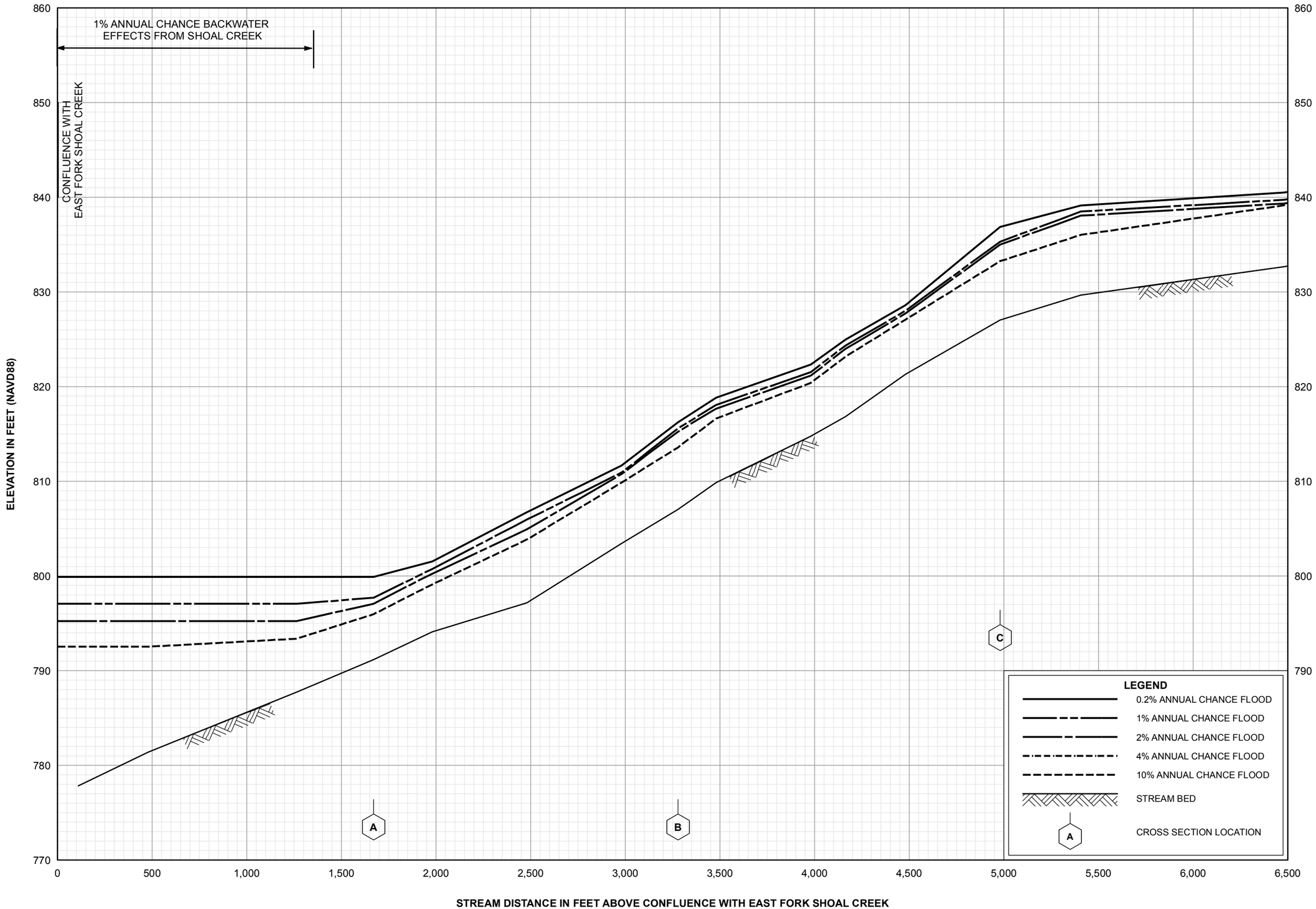

FLOOD PROFILES

EAST FORK SHOAL CREEK TRIBUTARY 3

FEDERAL EMERGENCY MANAGEMENT AGENCY

CLAY COUNTY, MO
AND INCORPORATED AREAS

042P

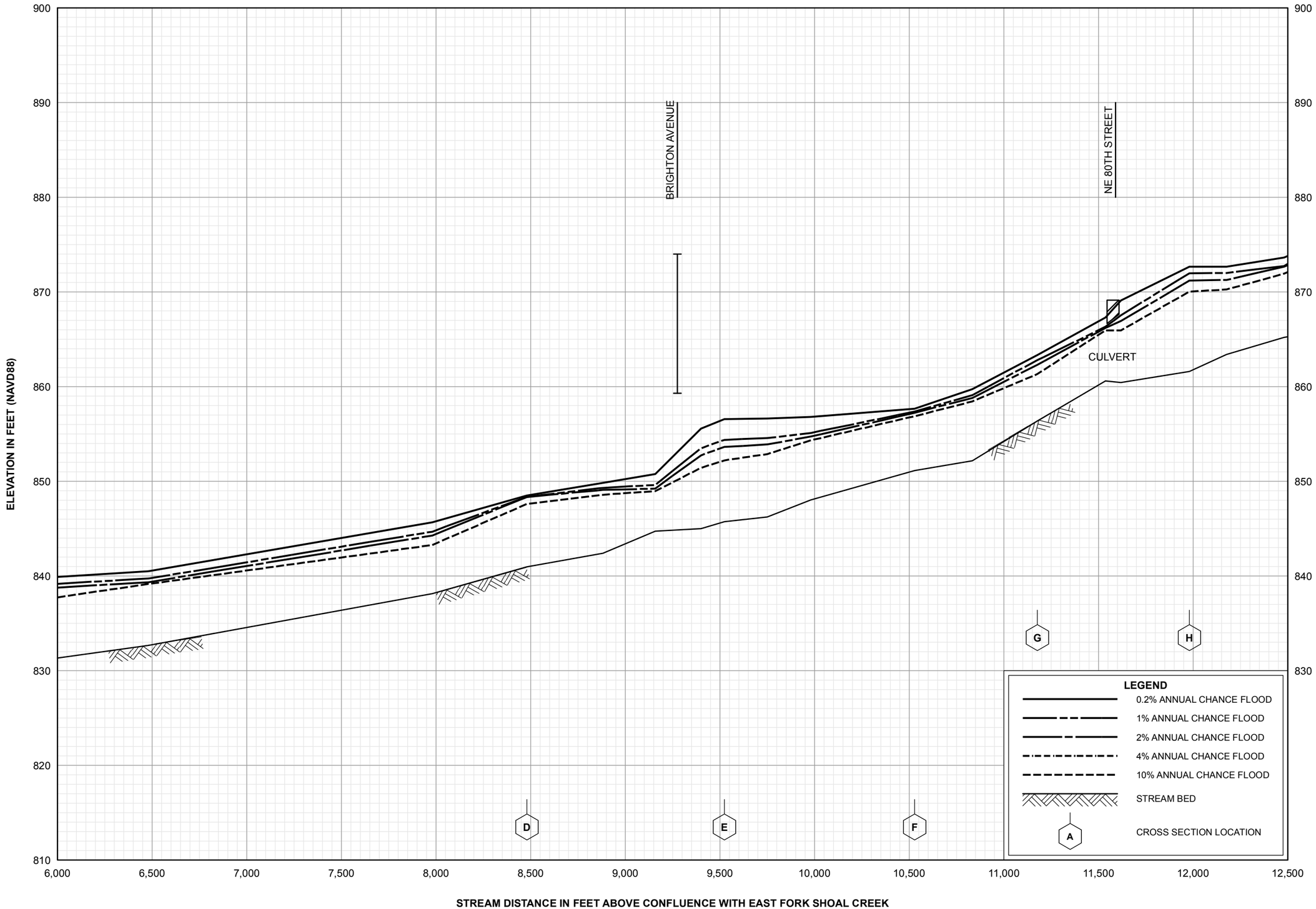

FLOOD PROFILES

EAST FORK SHOAL CREEK TRIBUTARY 3

FEDERAL EMERGENCY MANAGEMENT AGENCY

CLAY COUNTY, MO
AND INCORPORATED AREAS

043P

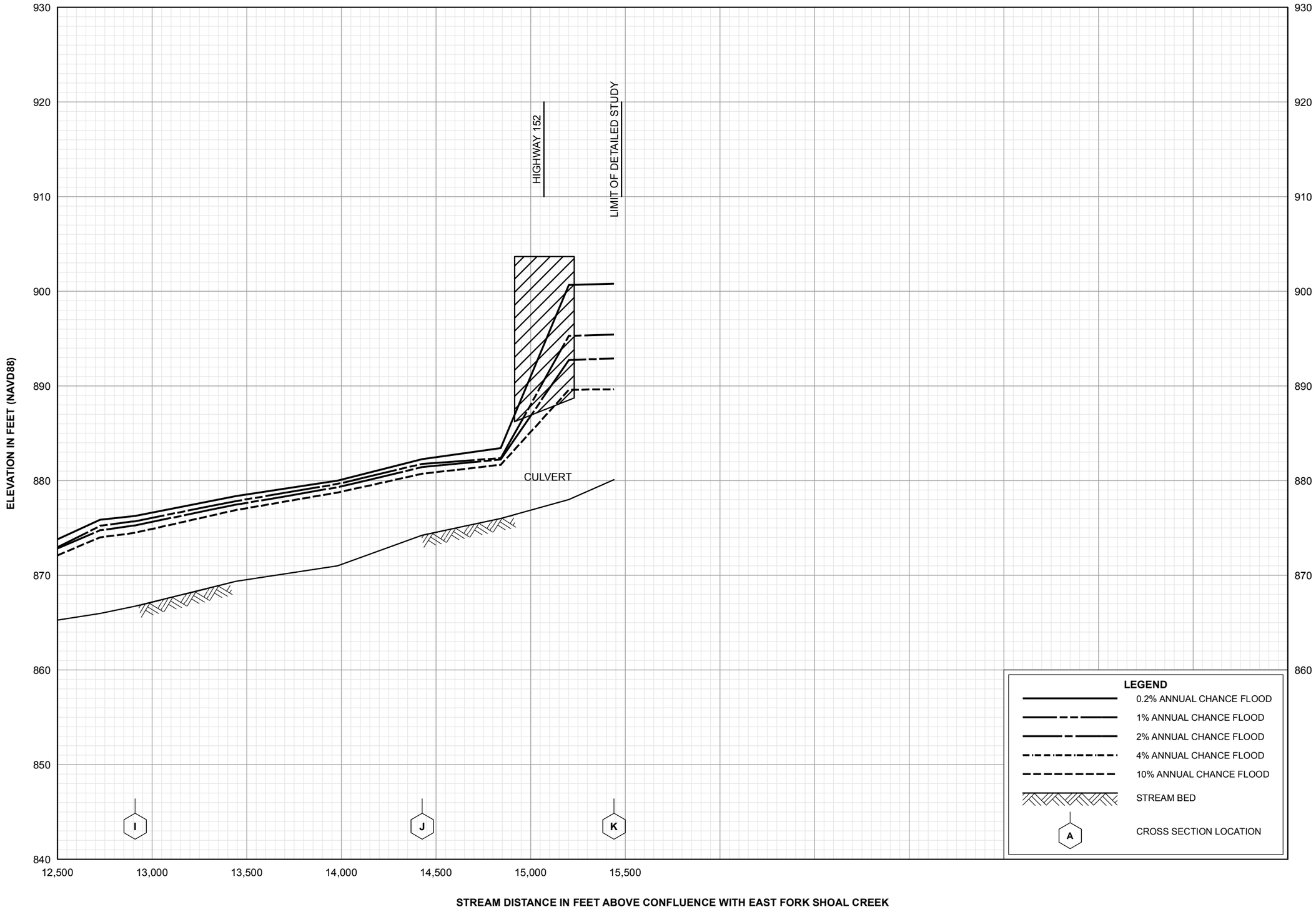

FLOOD PROFILES

EAST FORK SHOAL CREEK TRIBUTARY 3

FEDERAL EMERGENCY MANAGEMENT AGENCY

CLAY COUNTY, MO
AND INCORPORATED AREAS

044P

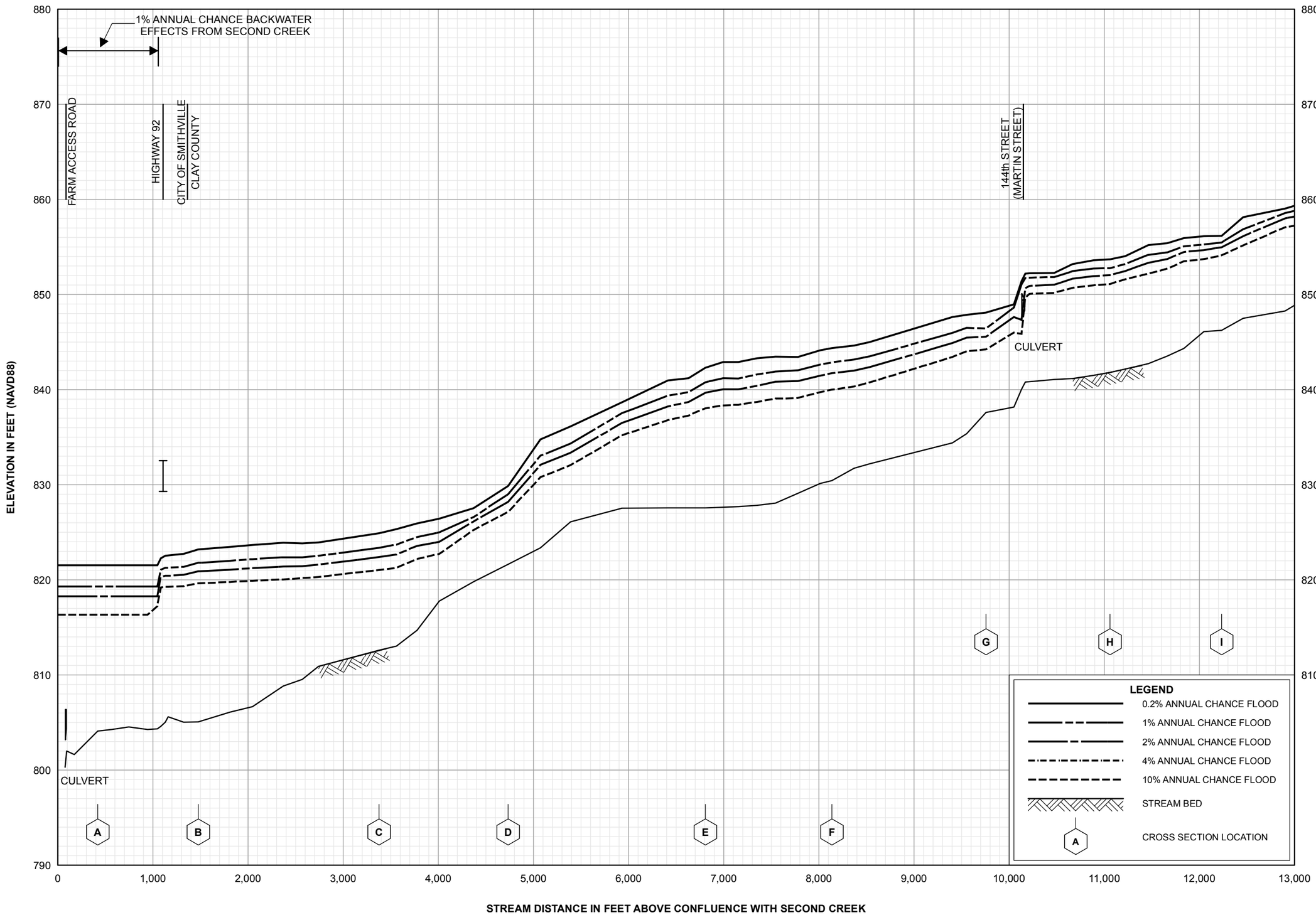

FLOOD PROFILES

FIRST CREEK

FEDERAL EMERGENCY MANAGEMENT AGENCY

CLAY COUNTY, MO
AND INCORPORATED AREAS

045P

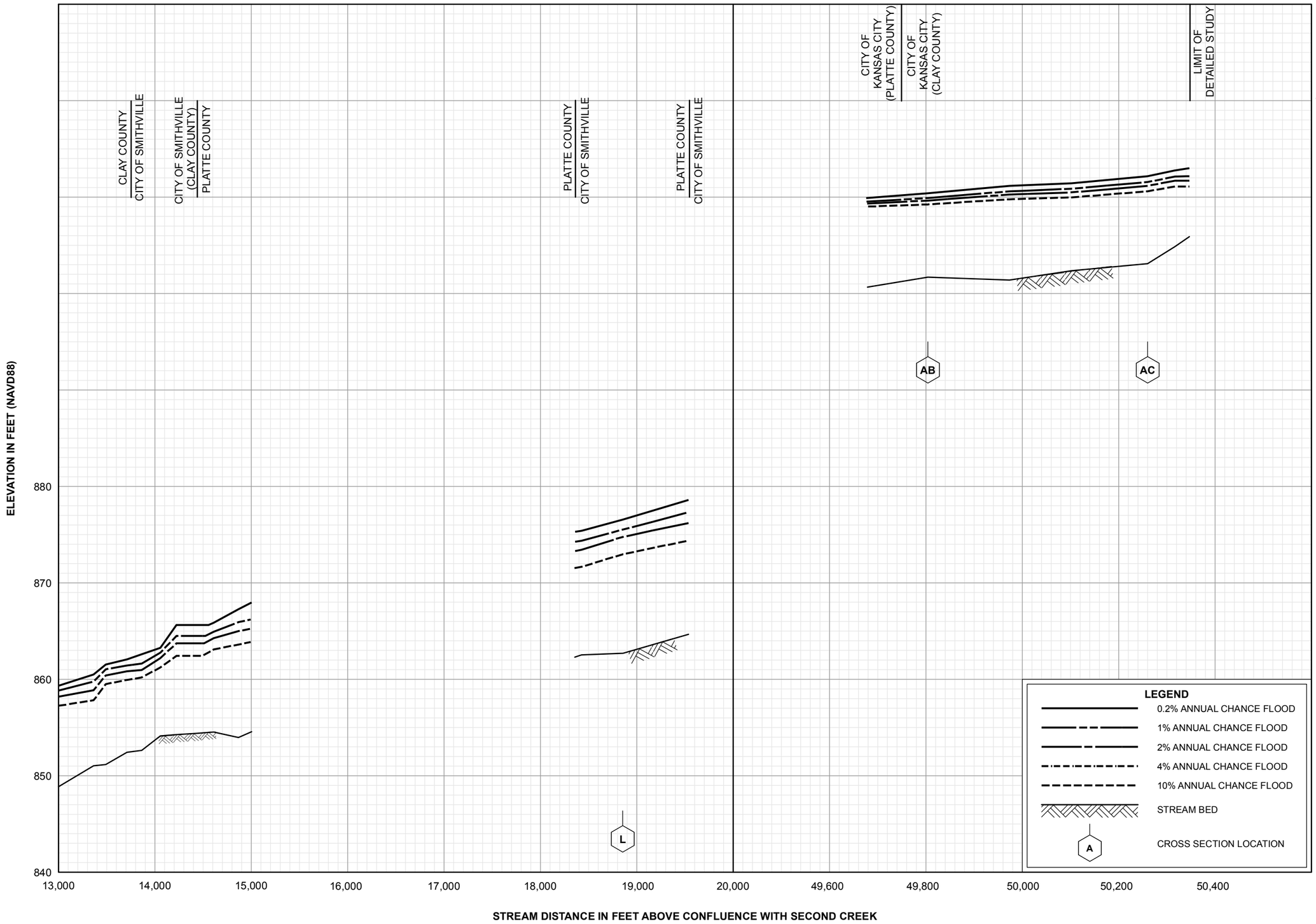

FLOOD PROFILES

FIRST CREEK

FEDERAL EMERGENCY MANAGEMENT AGENCY

CLAY COUNTY, MO
AND INCORPORATED AREAS

046P

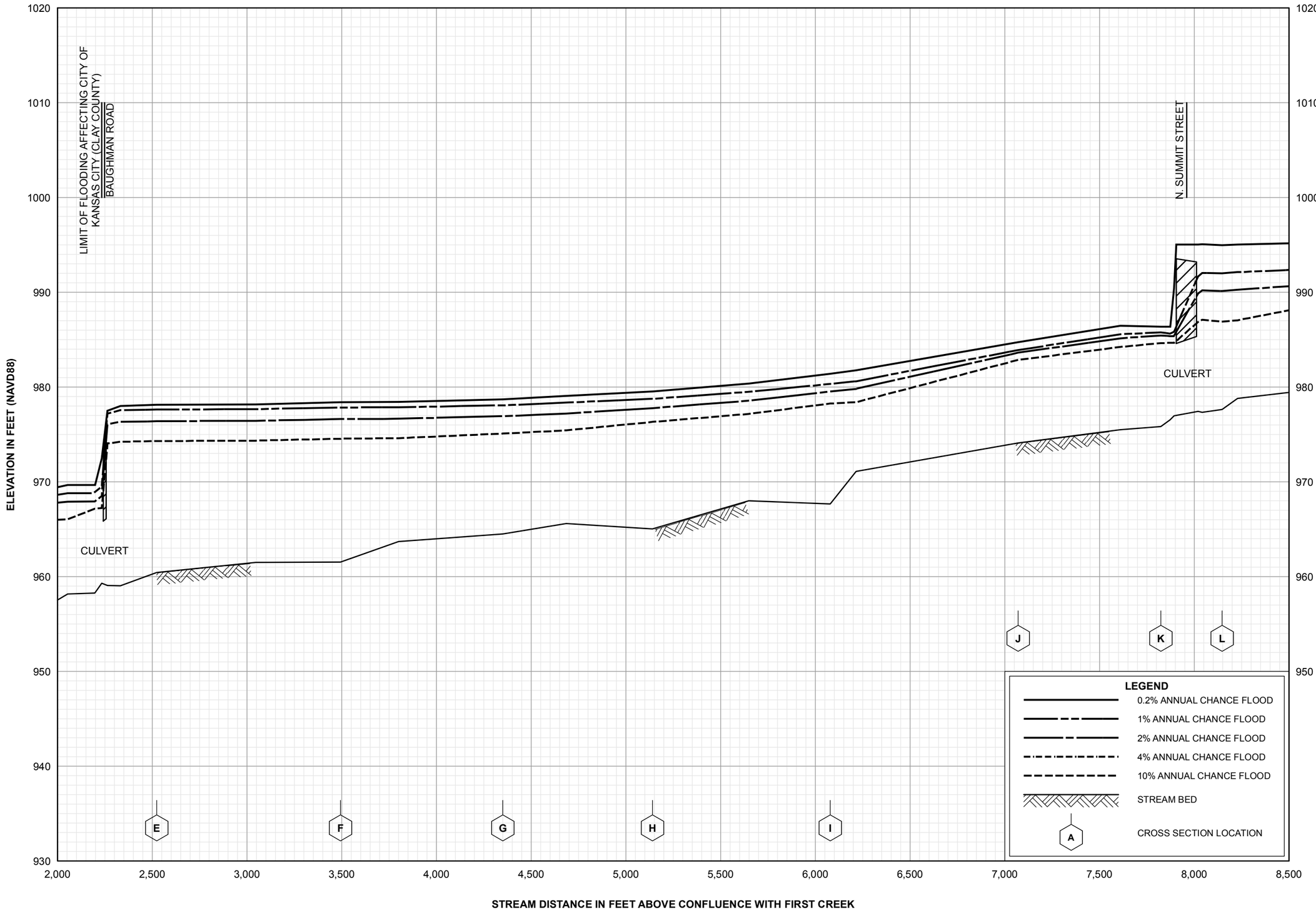

FLOOD PROFILES

FIRST CREEK TRIBUTARY 1

FEDERAL EMERGENCY MANAGEMENT AGENCY

CLAY COUNTY, MO
AND INCORPORATED AREAS

047P

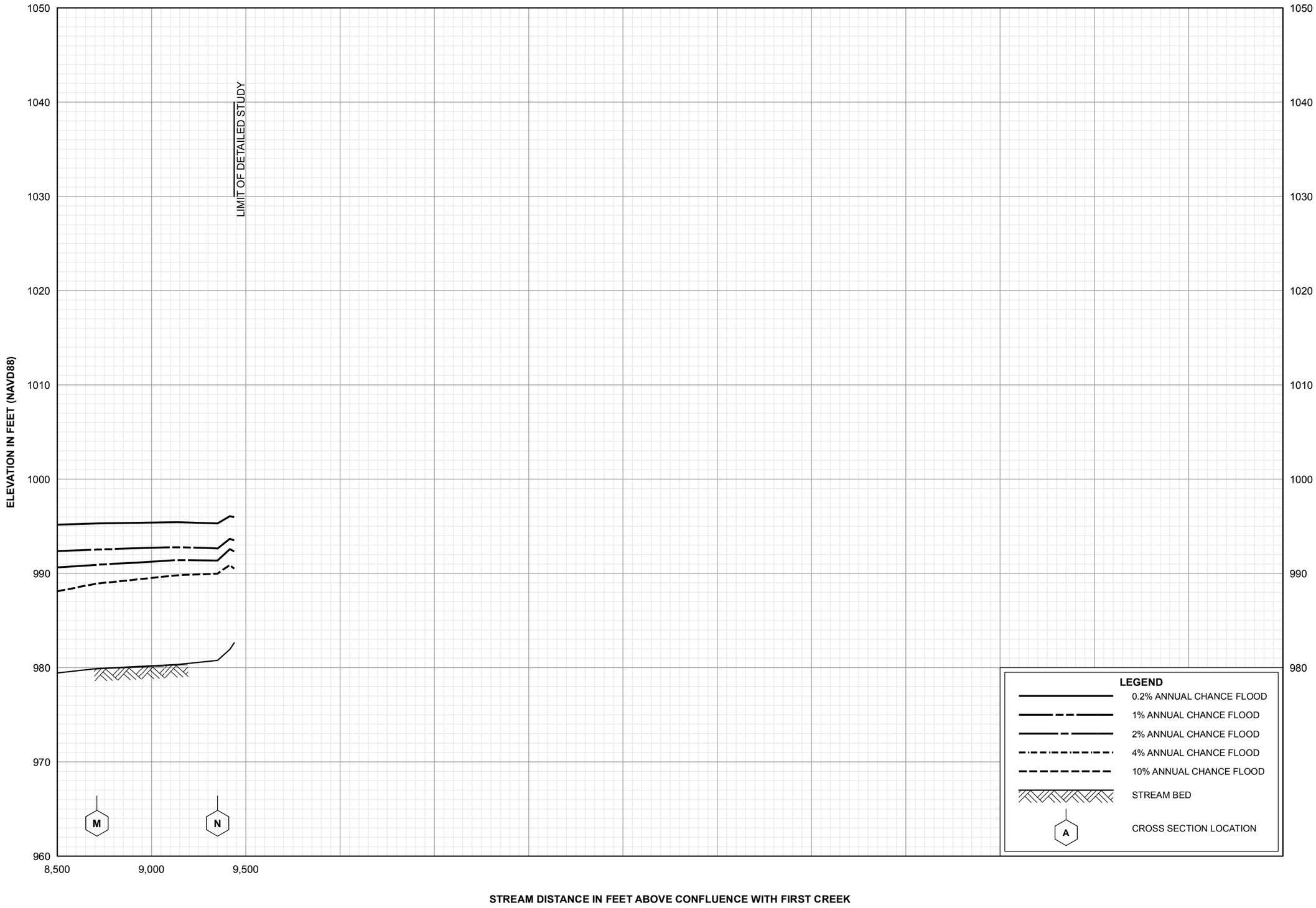

FLOOD PROFILES

FIRST CREEK TRIBUTARY 1

FEDERAL EMERGENCY MANAGEMENT AGENCY

CLAY COUNTY, MO
AND INCORPORATED AREAS

048P

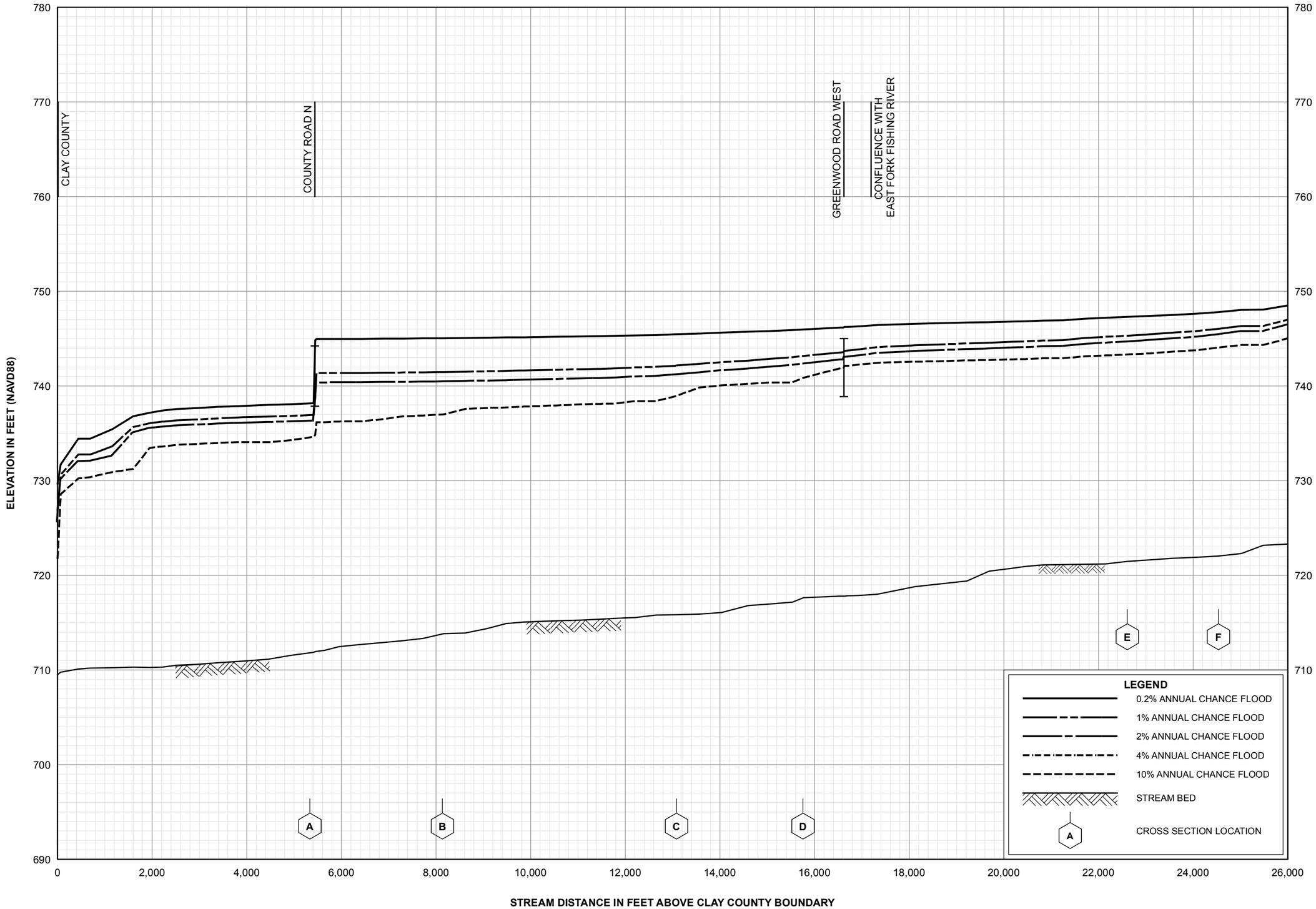

FLOOD PROFILES

FISHING RIVER

FEDERAL EMERGENCY MANAGEMENT AGENCY

CLAY COUNTY, MO
AND INCORPORATED AREAS

049P

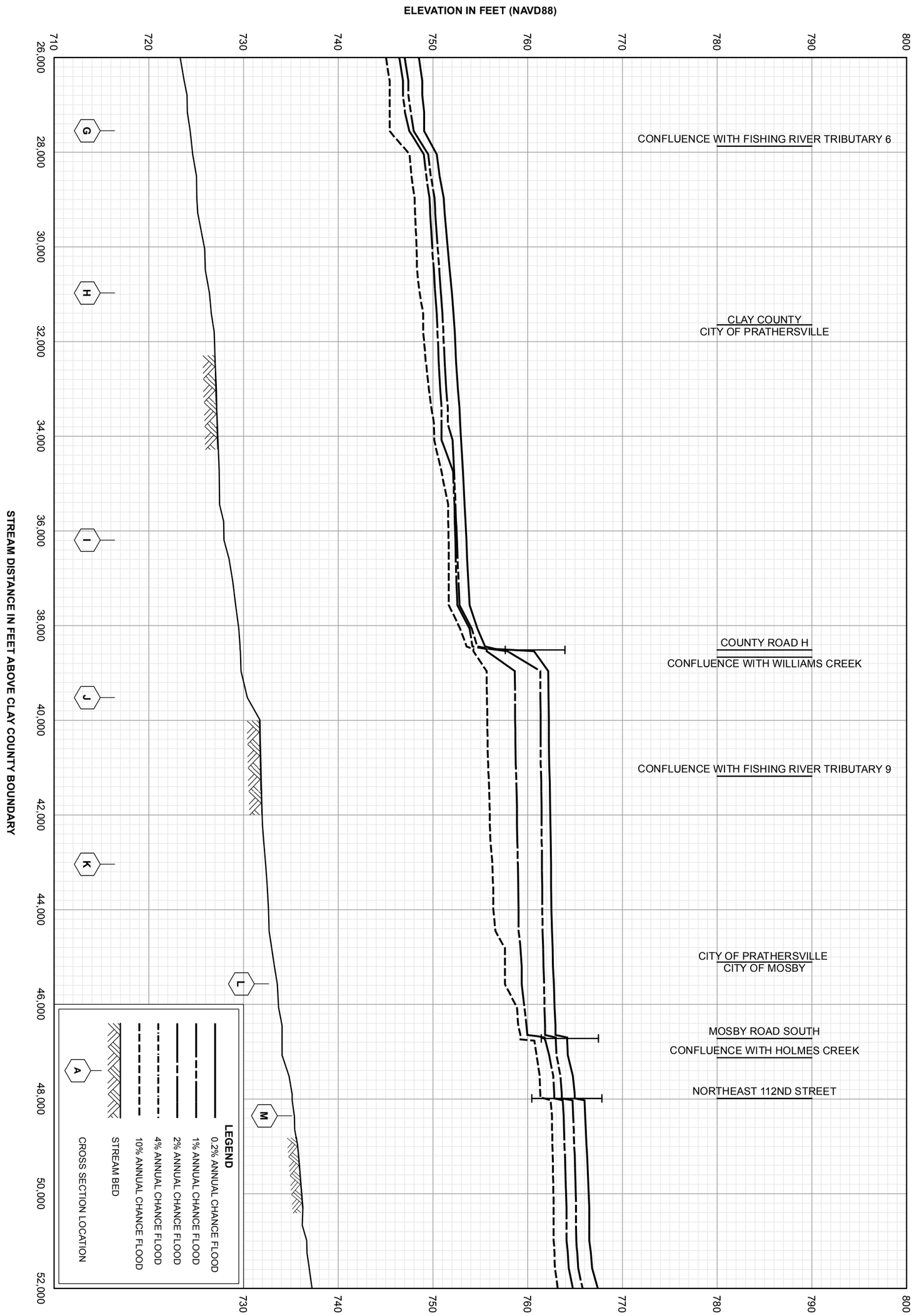

050P

FEDERAL EMERGENCY MANAGEMENT AGENCY

CLAY COUNTY, MO

AND INCORPORATED AREAS

FLOOD PROFILES

FISHING RIVER

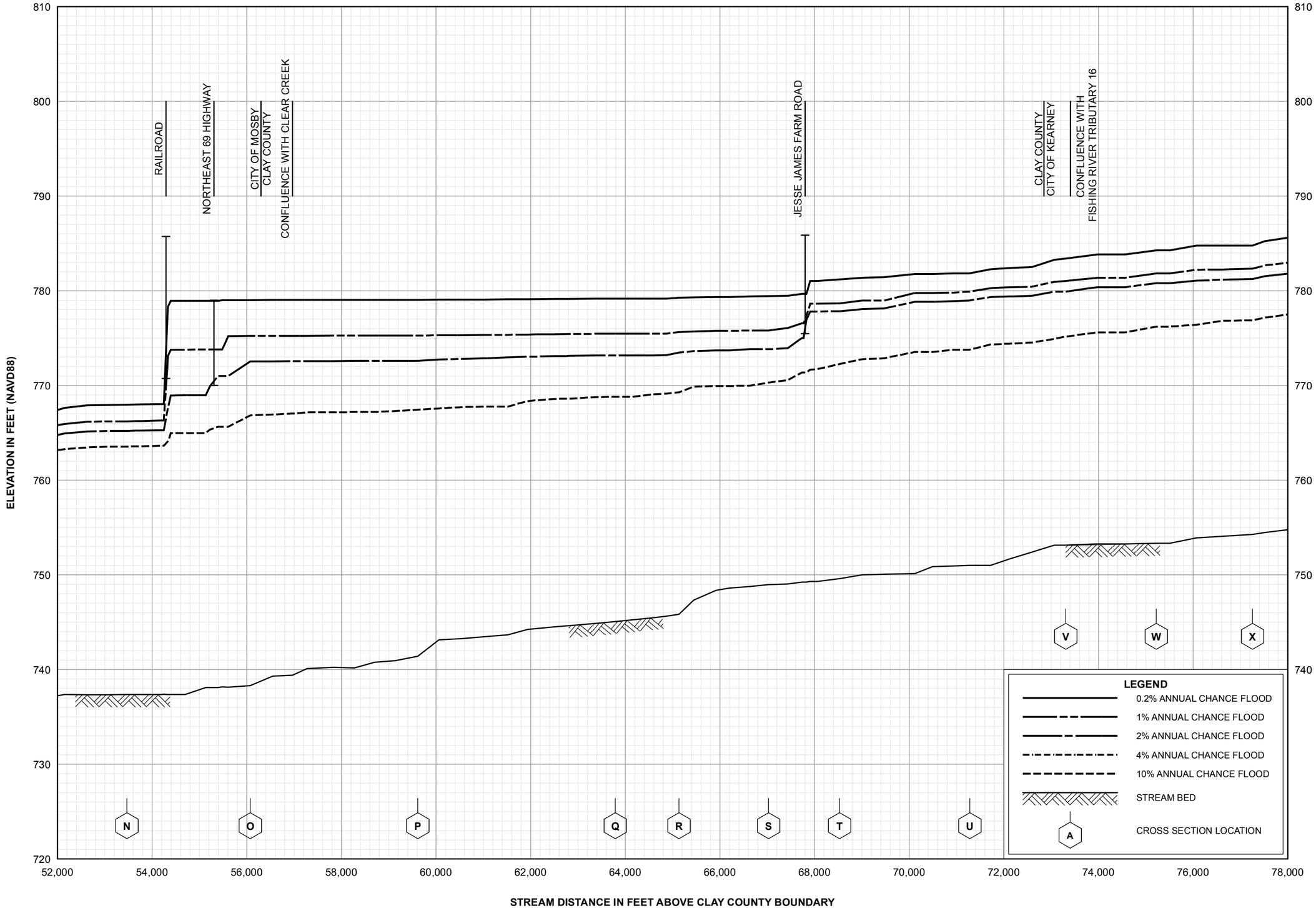

FLOOD PROFILES

FISHING RIVER

FEDERAL EMERGENCY MANAGEMENT AGENCY

CLAY COUNTY, MO
AND INCORPORATED AREAS

051P

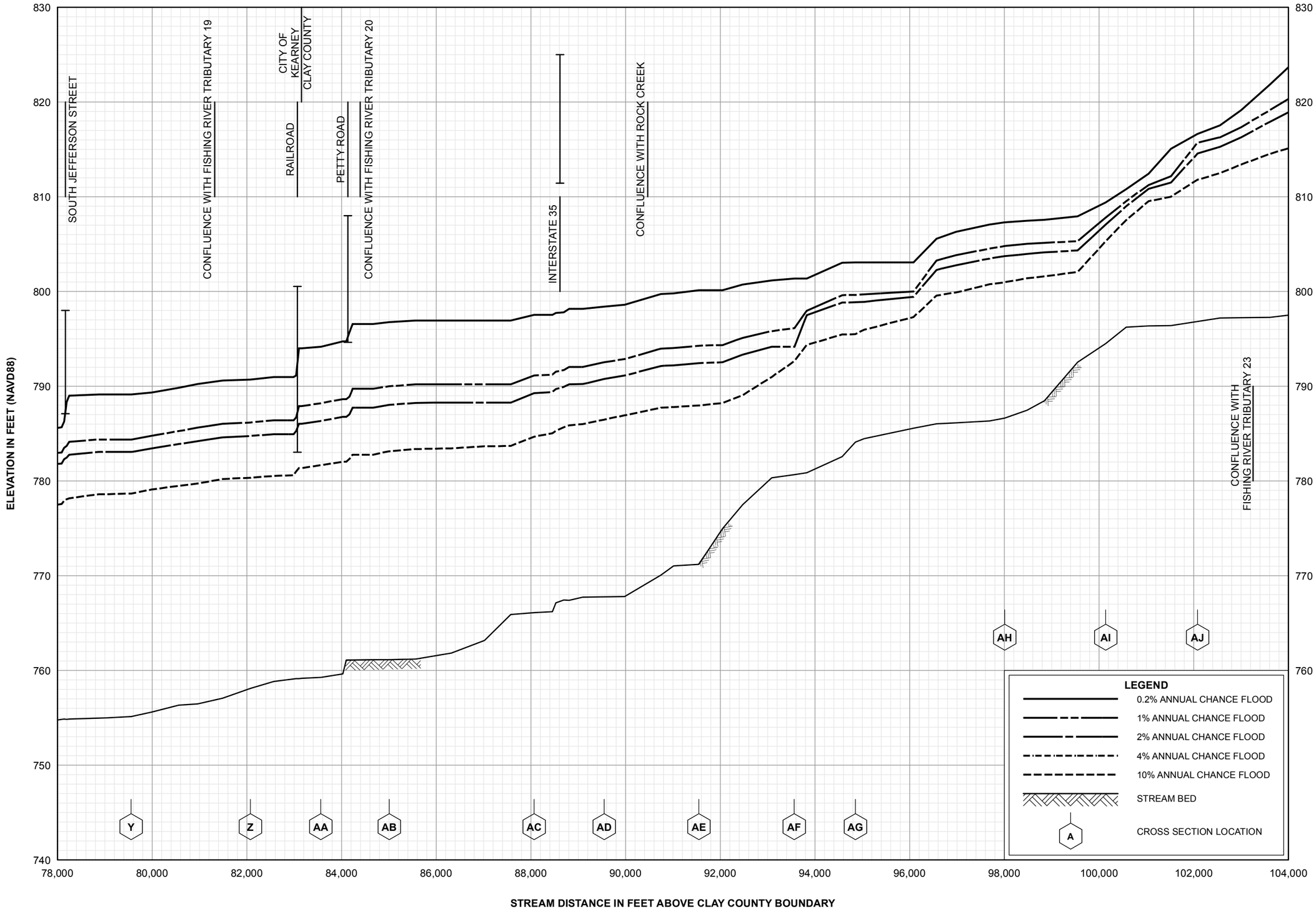

FLOOD PROFILES

FISHING RIVER

FEDERAL EMERGENCY MANAGEMENT AGENCY

CLAY COUNTY, MO
AND INCORPORATED AREAS

052P

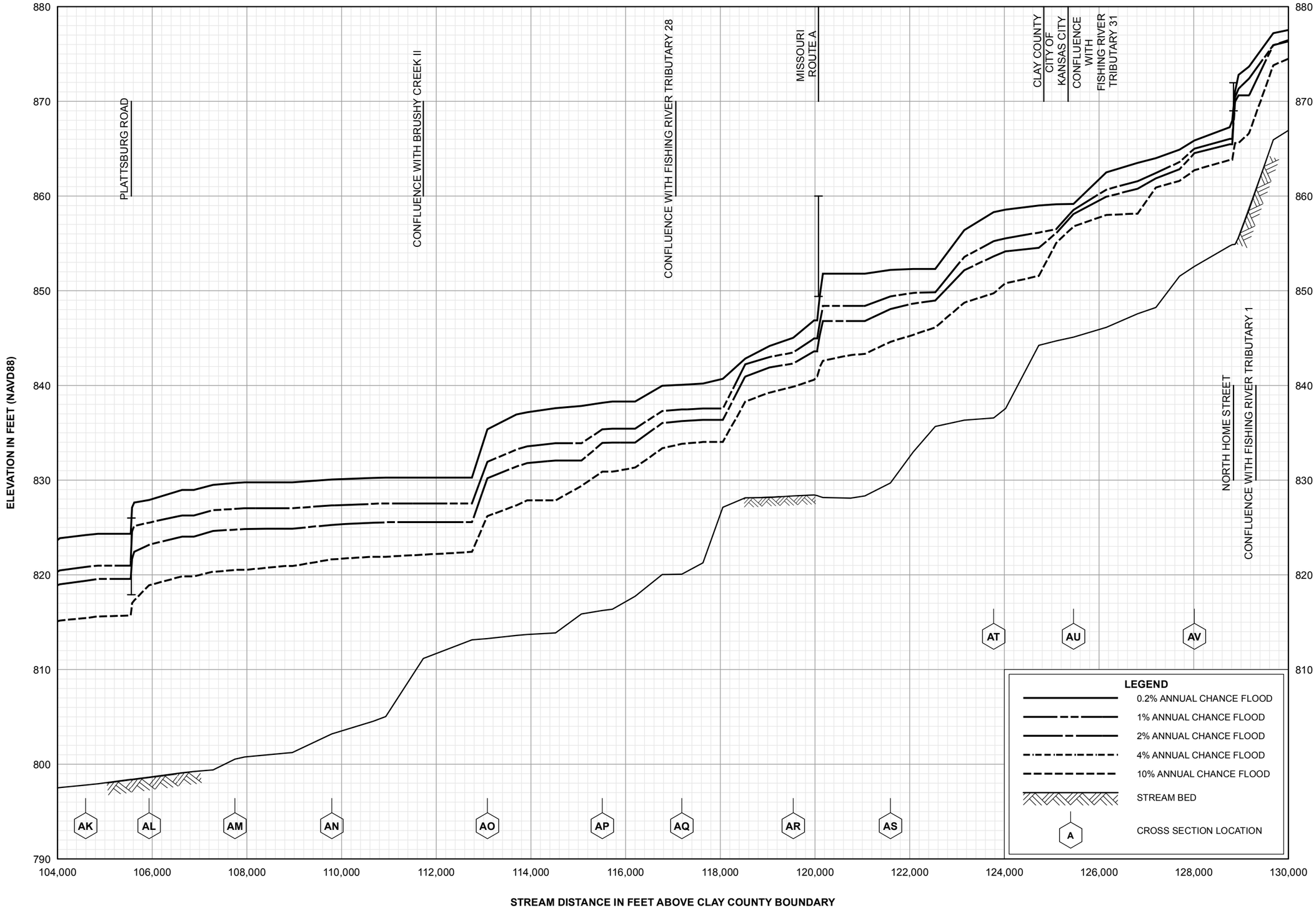

FLOOD PROFILES

FISHING RIVER

FEDERAL EMERGENCY MANAGEMENT AGENCY

CLAY COUNTY, MO
AND INCORPORATED AREAS

053P

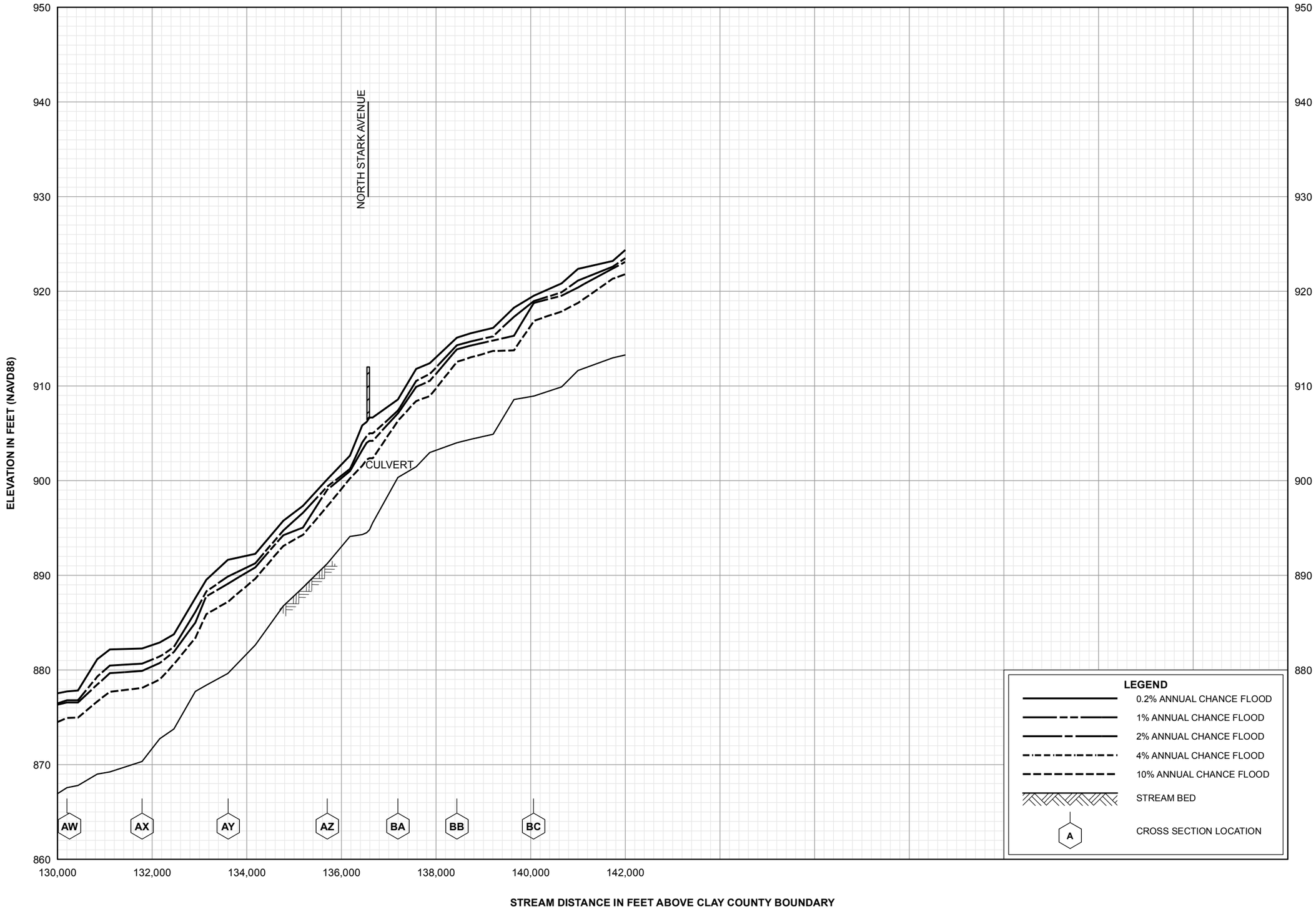

FLOOD PROFILES

FISHING RIVER

FEDERAL EMERGENCY MANAGEMENT AGENCY

CLAY COUNTY, MO
AND INCORPORATED AREAS

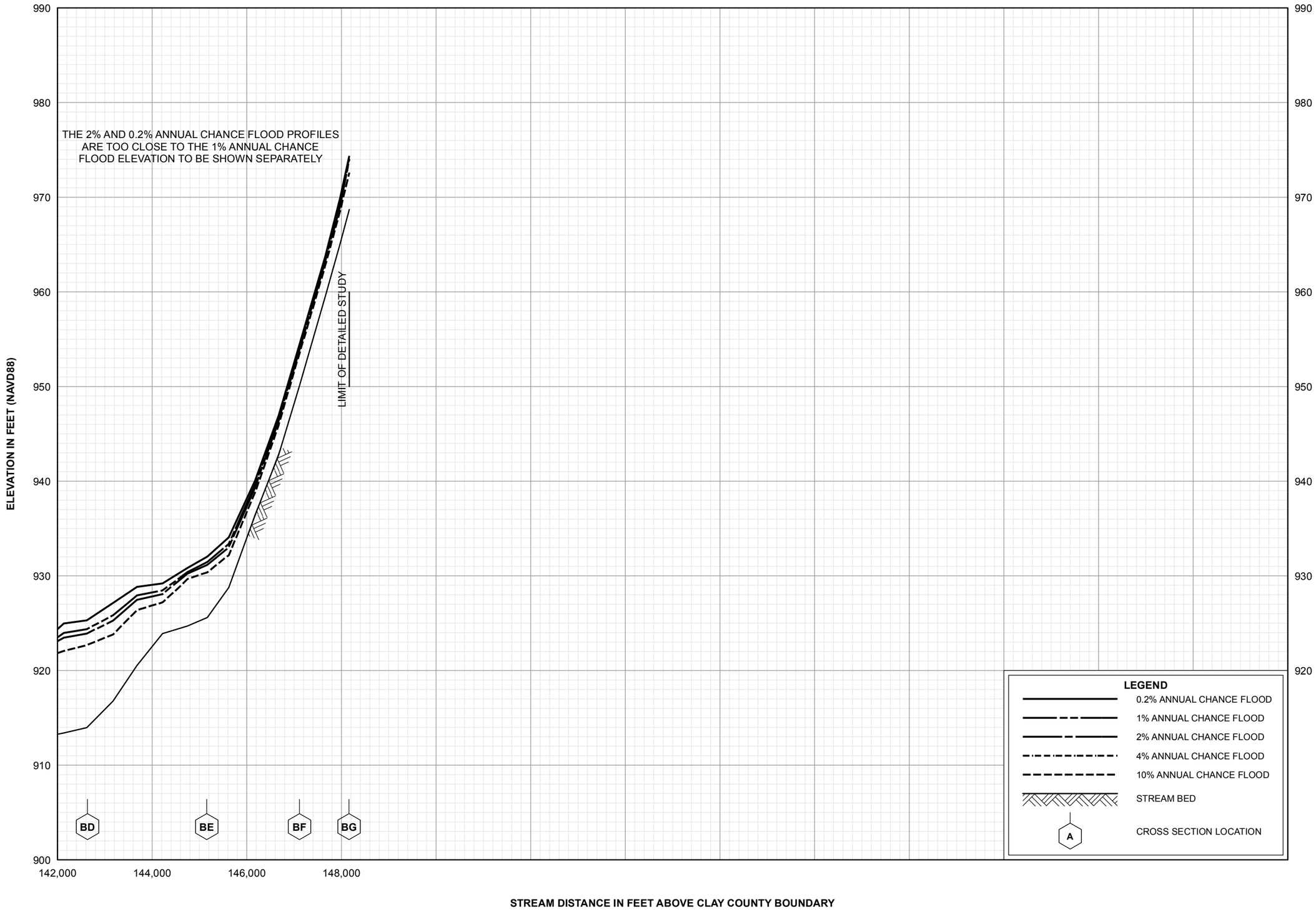

FLOOD PROFILES

FISHING RIVER

FEDERAL EMERGENCY MANAGEMENT AGENCY

CLAY COUNTY, MO
AND INCORPORATED AREAS

055P

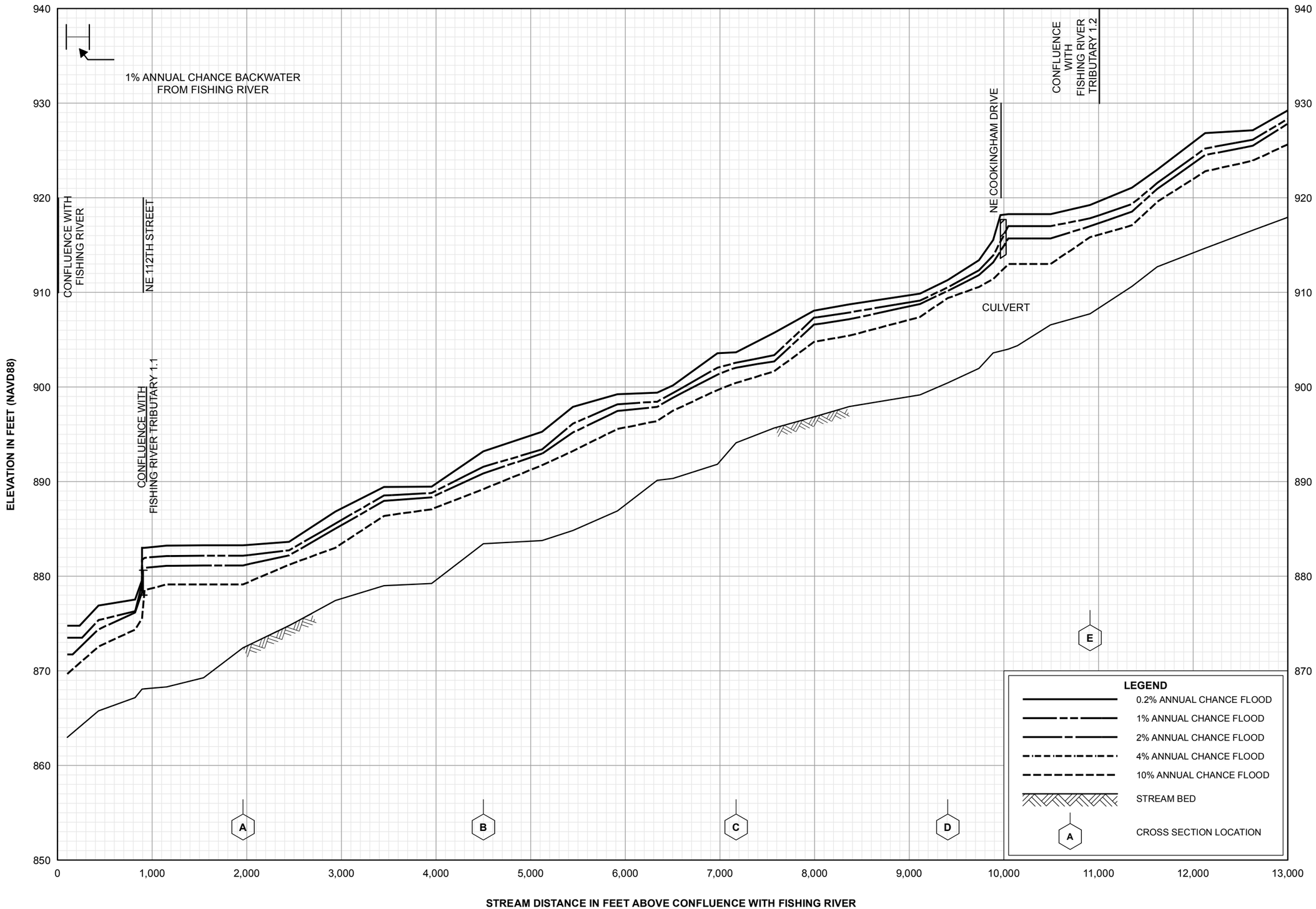

FLOOD PROFILES

FISHING RIVER TRIBUTARY 1

FEDERAL EMERGENCY MANAGEMENT AGENCY

CLAY COUNTY, MO
AND INCORPORATED AREAS

056P

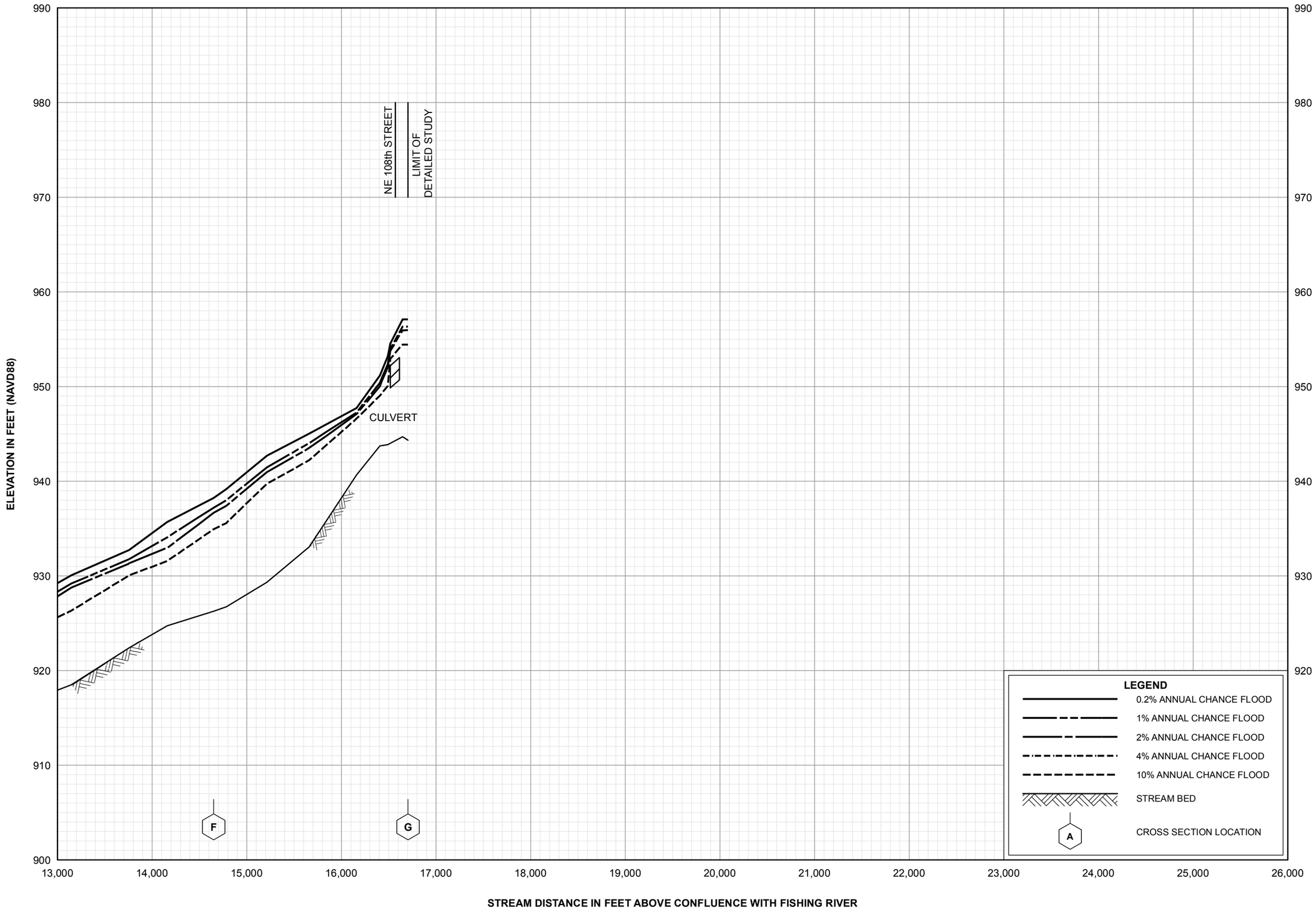

FLOOD PROFILES

FISHING RIVER TRIBUTARY 1

FEDERAL EMERGENCY MANAGEMENT AGENCY

CLAY COUNTY, MO
AND INCORPORATED AREAS

057P

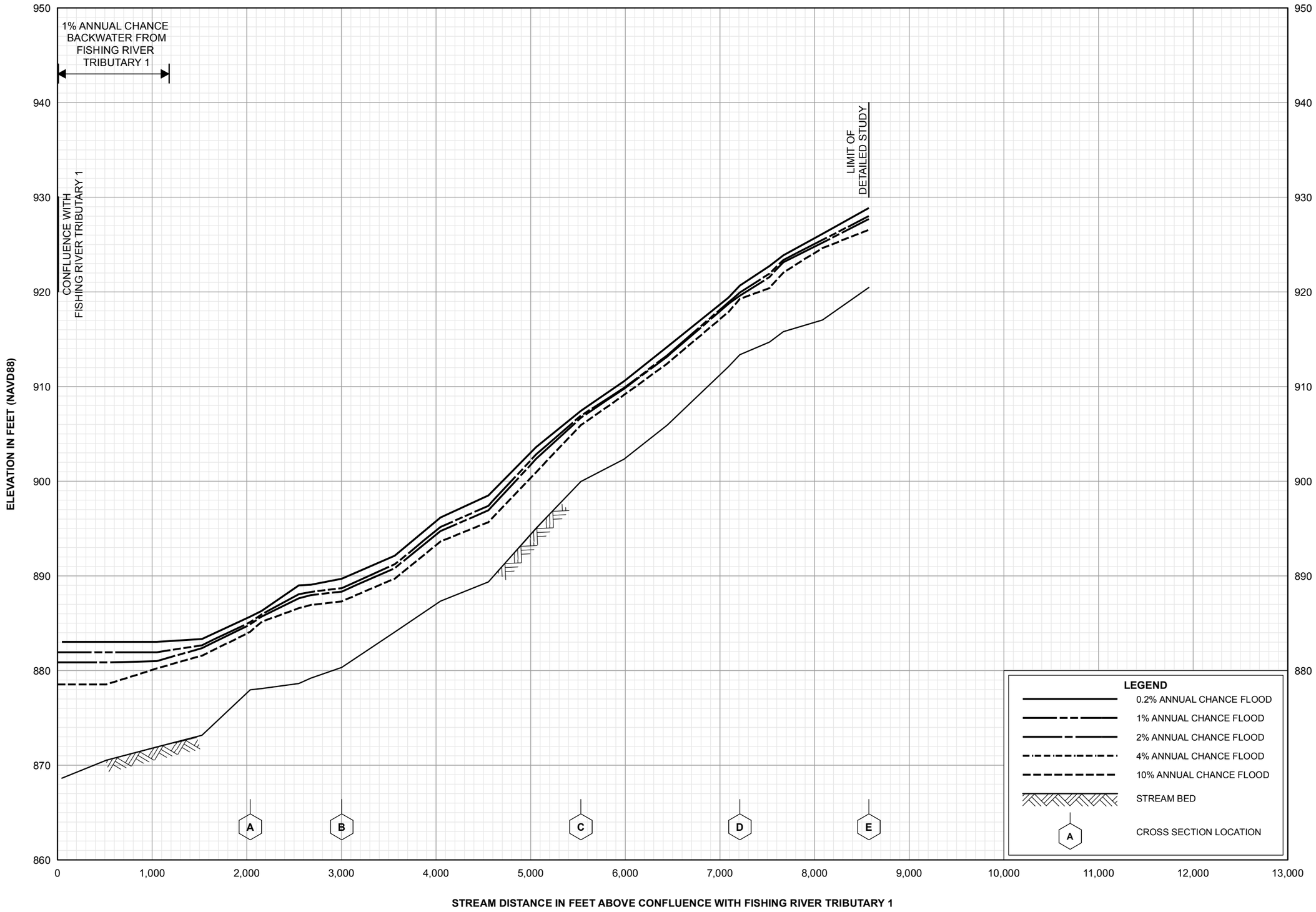

FLOOD PROFILES

FISHING RIVER TRIBUTARY 1.1

FEDERAL EMERGENCY MANAGEMENT AGENCY

CLAY COUNTY, MO
AND INCORPORATED AREAS

058P

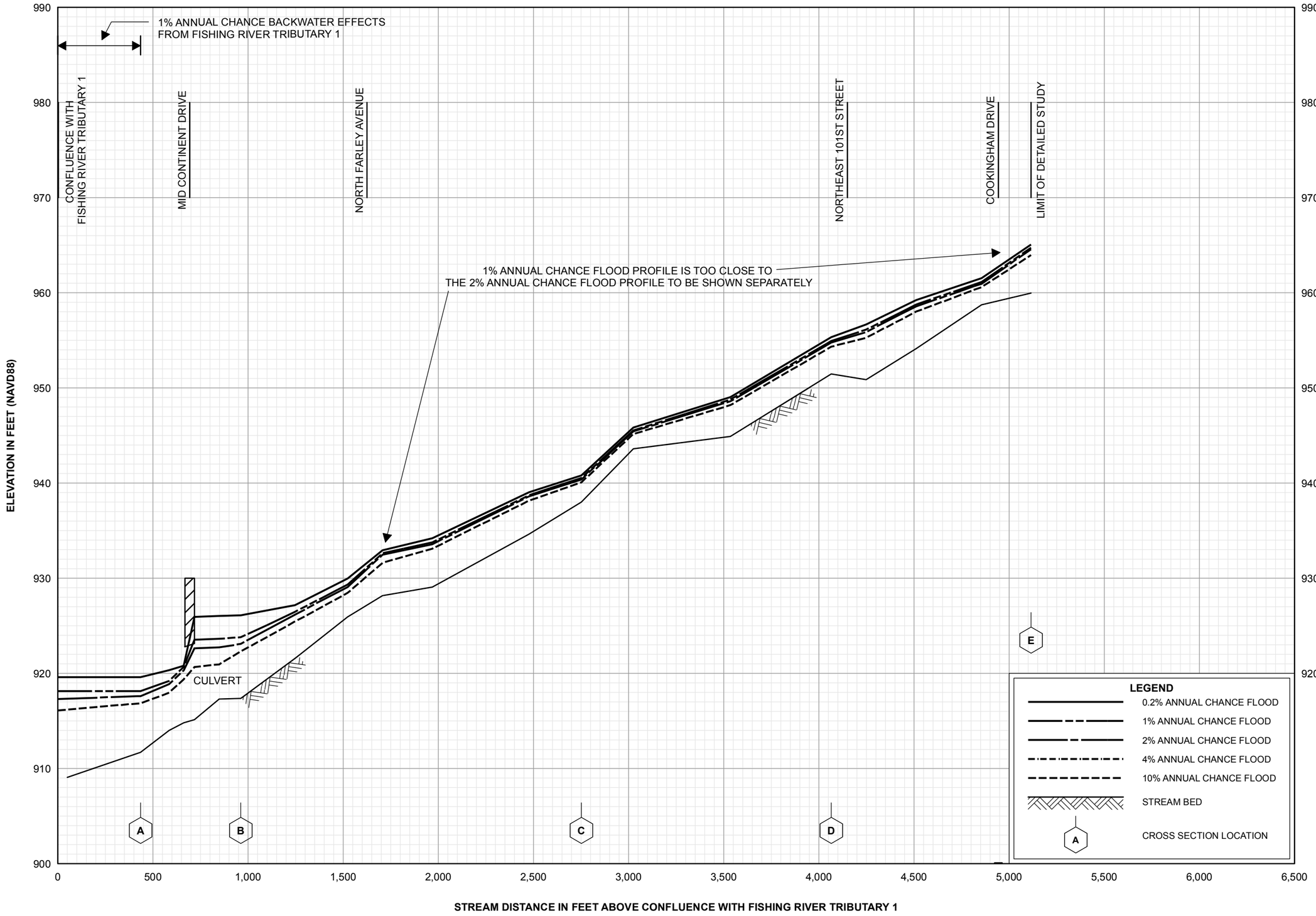

FLOOD PROFILES

FISHING RIVER TRIBUTARY 1.2

FEDERAL EMERGENCY MANAGEMENT AGENCY

CLAY COUNTY, MO
AND INCORPORATED AREAS

059P

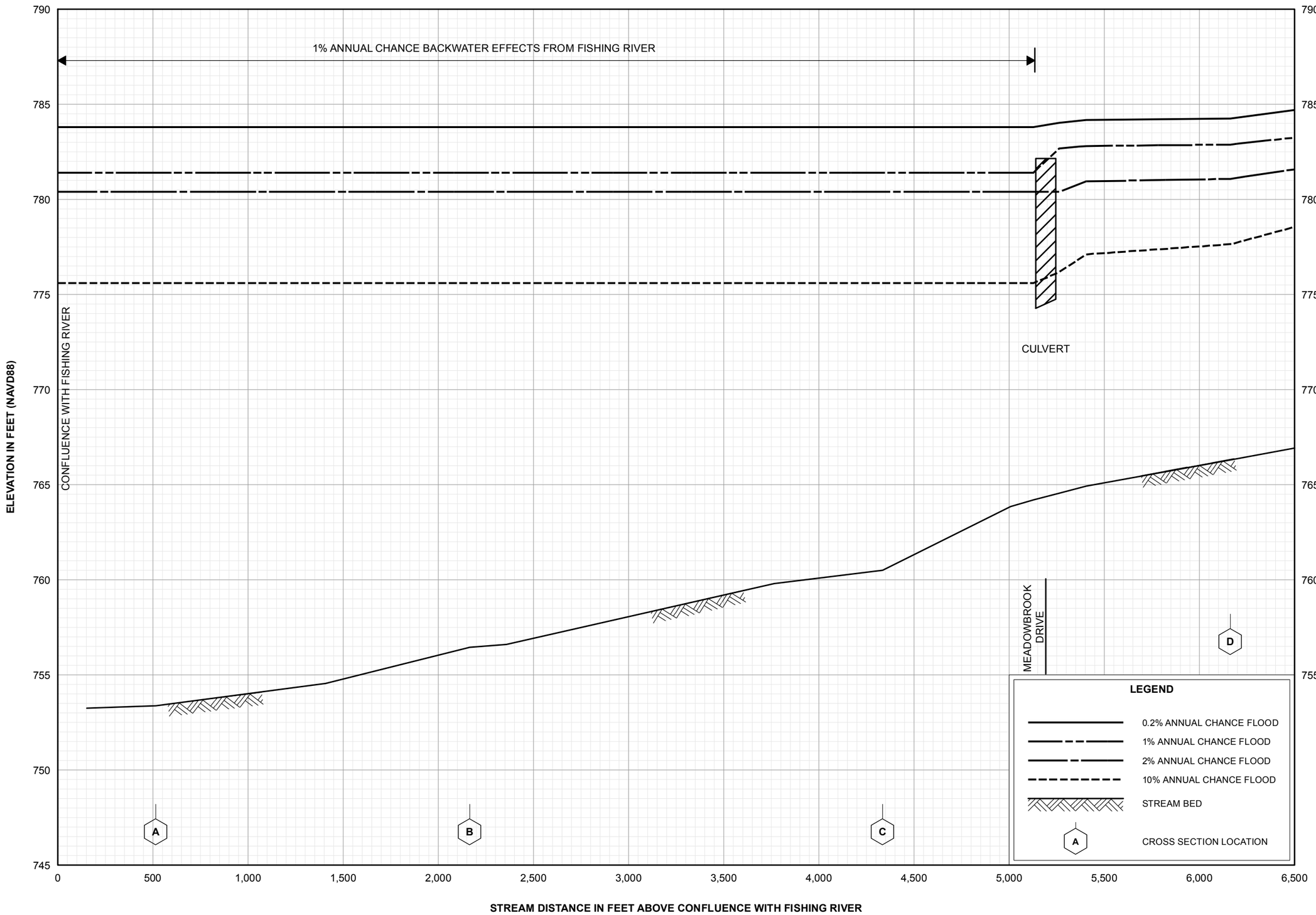

FLOOD PROFILES

FISHING RIVER TRIBUTARY 16

FEDERAL EMERGENCY MANAGEMENT AGENCY

CLAY COUNTY, MO
AND INCORPORATED AREAS

060P

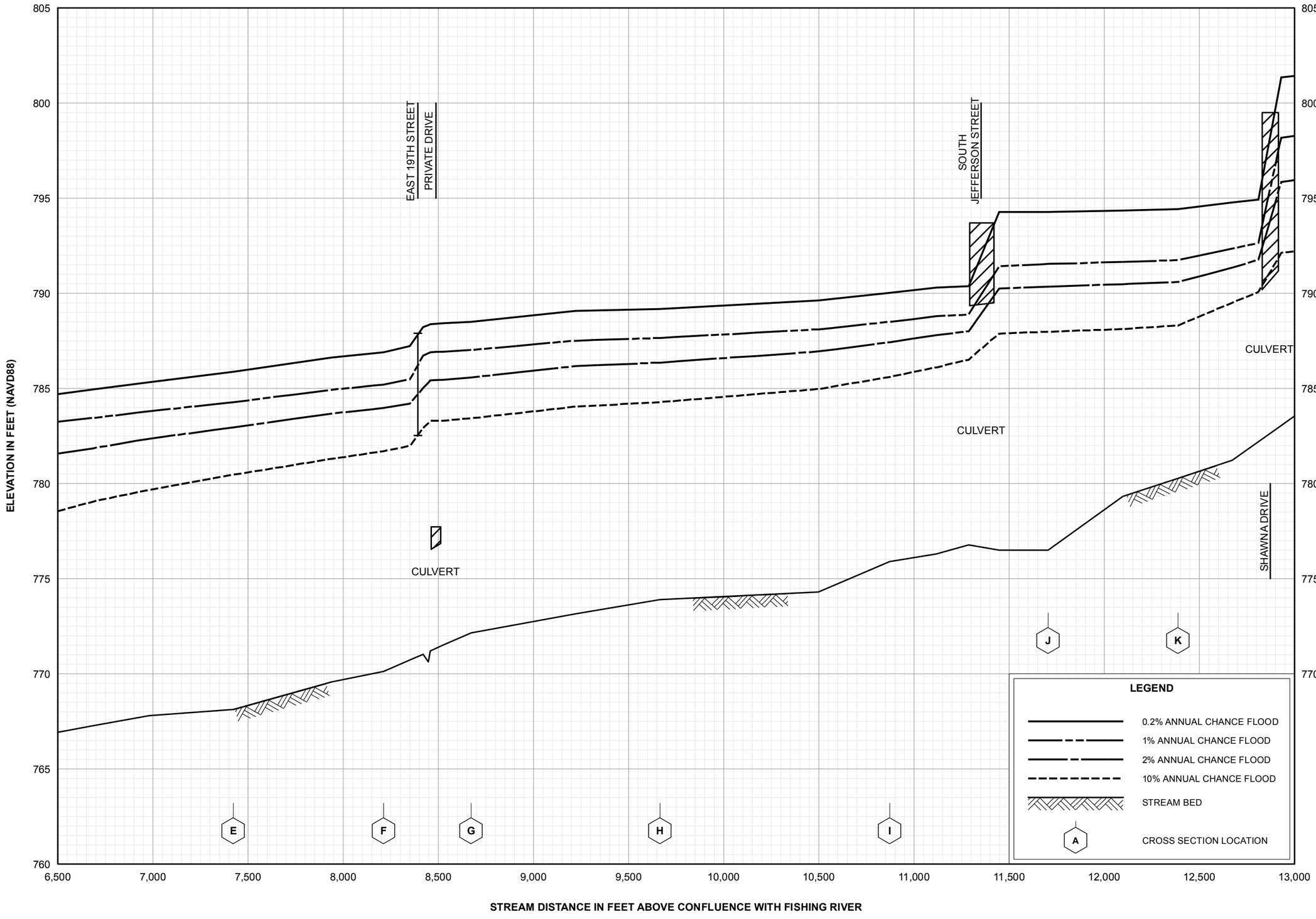

FLOOD PROFILES

FISHING RIVER TRIBUTARY 16

FEDERAL EMERGENCY MANAGEMENT AGENCY

CLAY COUNTY, MO
AND INCORPORATED AREAS

061P

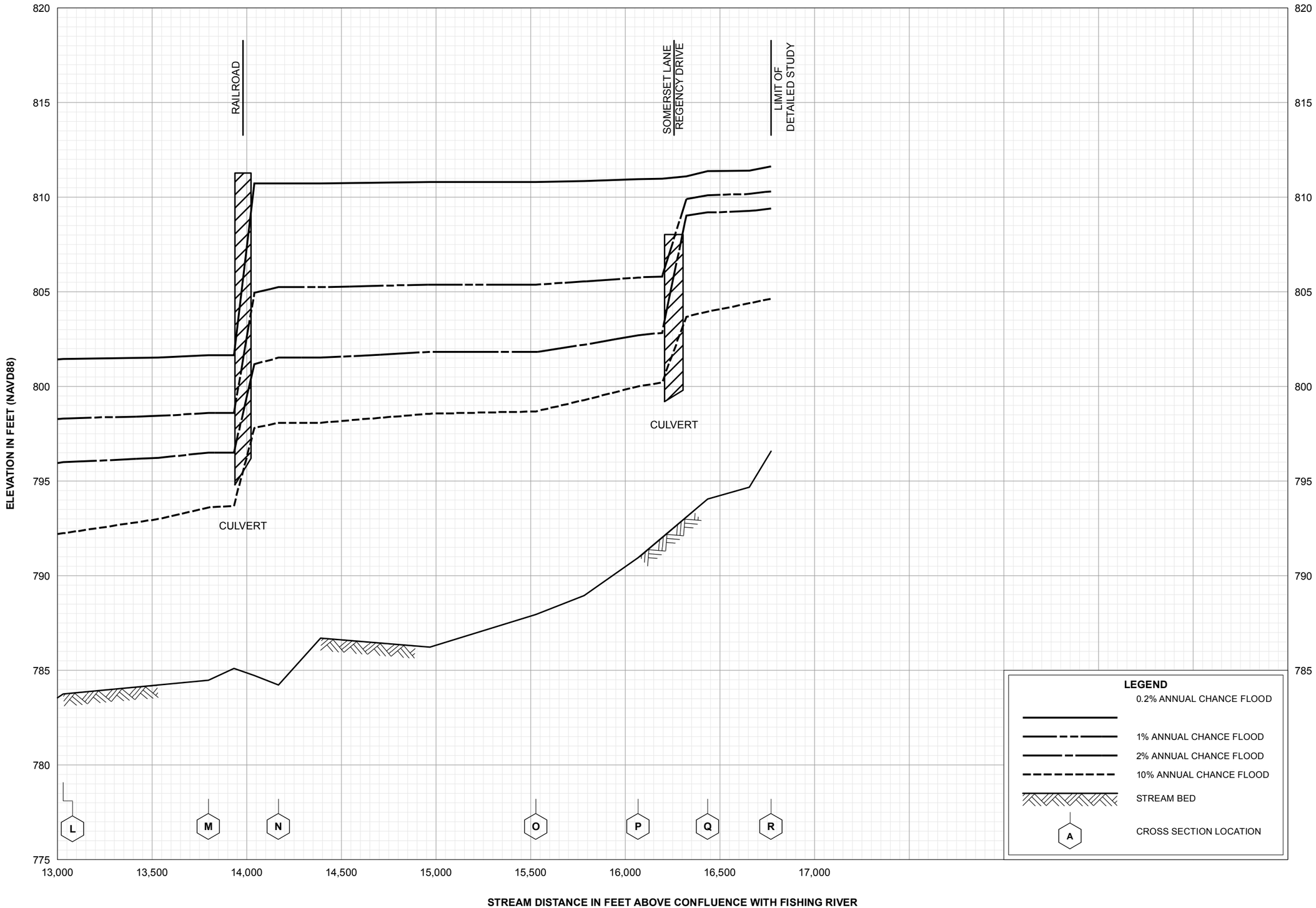

FLOOD PROFILES

FISHING RIVER TRIBUTARY 16

FEDERAL EMERGENCY MANAGEMENT AGENCY

CLAY COUNTY, MO
AND INCORPORATED AREAS

062P

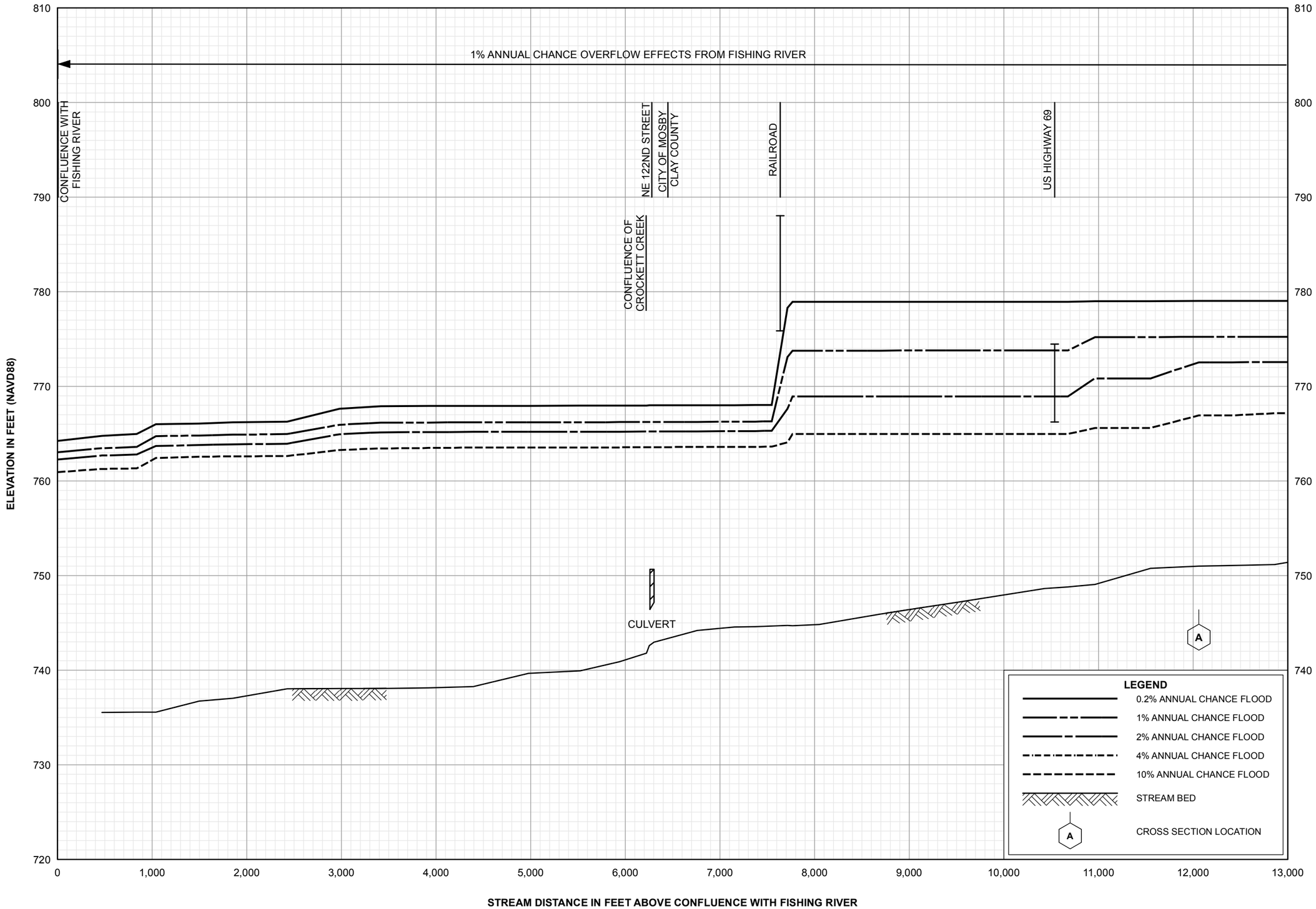

FLOOD PROFILES

HOLMES CREEK

FEDERAL EMERGENCY MANAGEMENT AGENCY

CLAY COUNTY, MO
AND INCORPORATED AREAS

063P

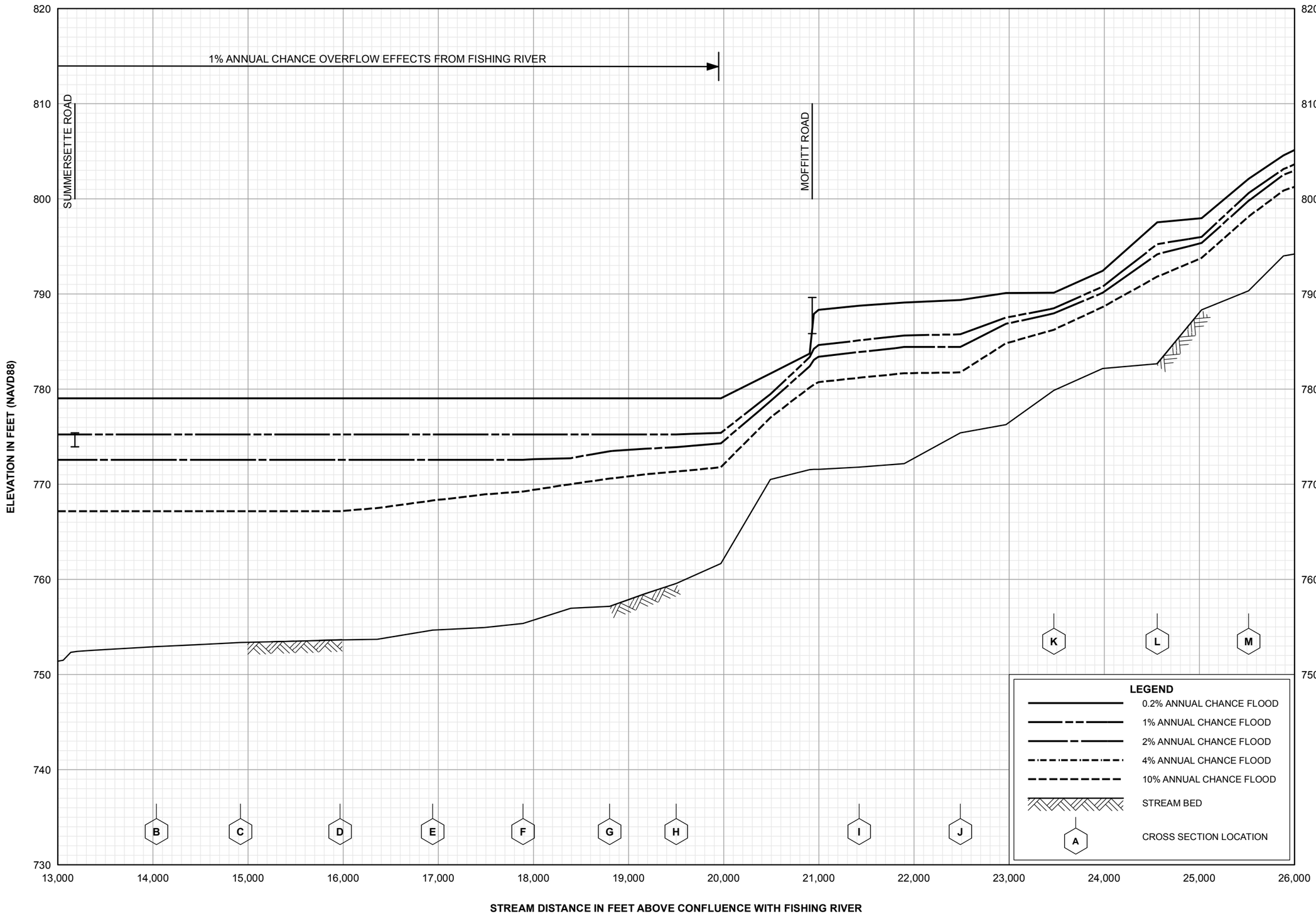

FLOOD PROFILES

HOLMES CREEK

FEDERAL EMERGENCY MANAGEMENT AGENCY

CLAY COUNTY, MO
AND INCORPORATED AREAS

064P

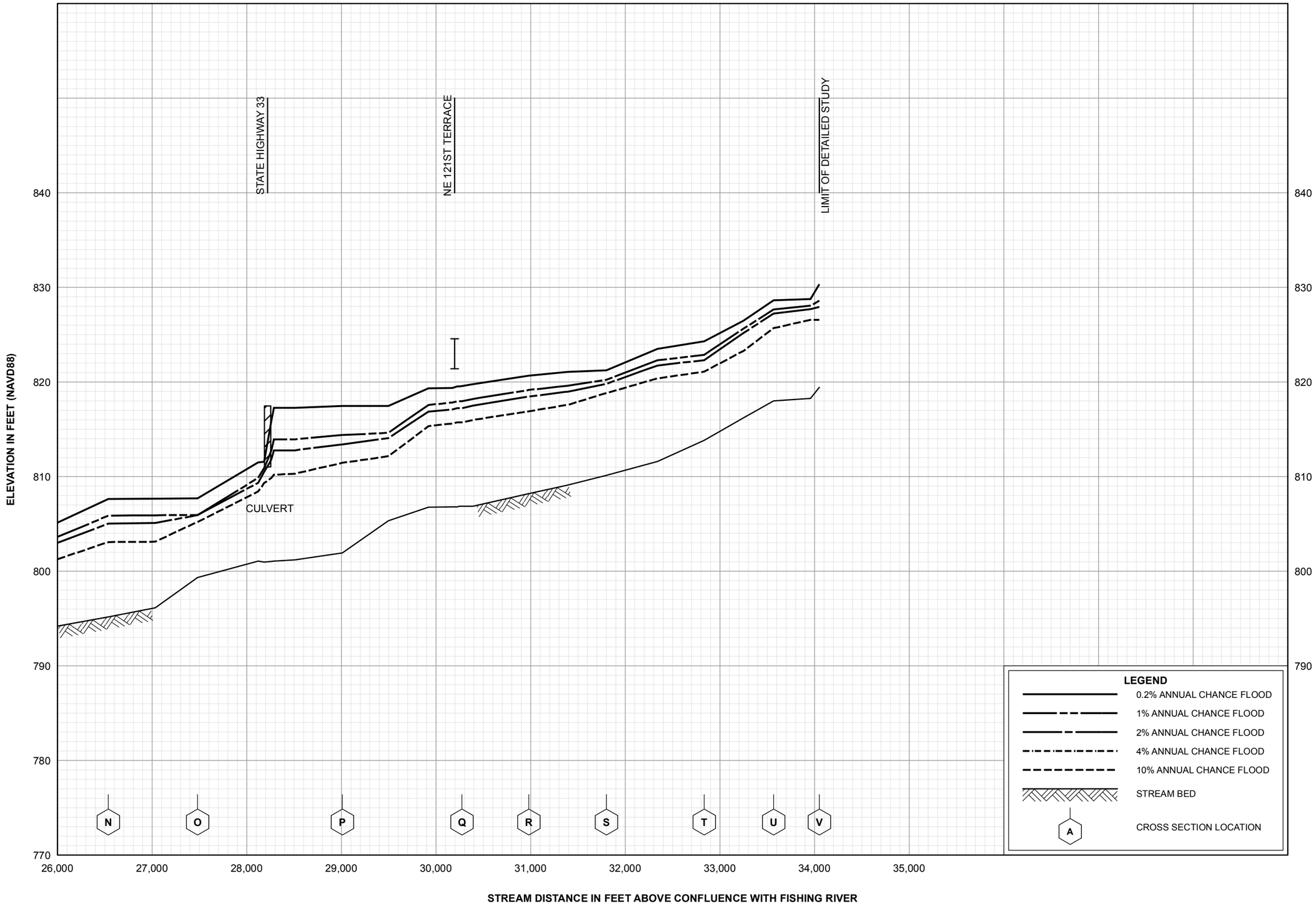

FLOOD PROFILES

HOLMES CREEK

FEDERAL EMERGENCY MANAGEMENT AGENCY

CLAY COUNTY, MO
AND INCORPORATED AREAS

065P

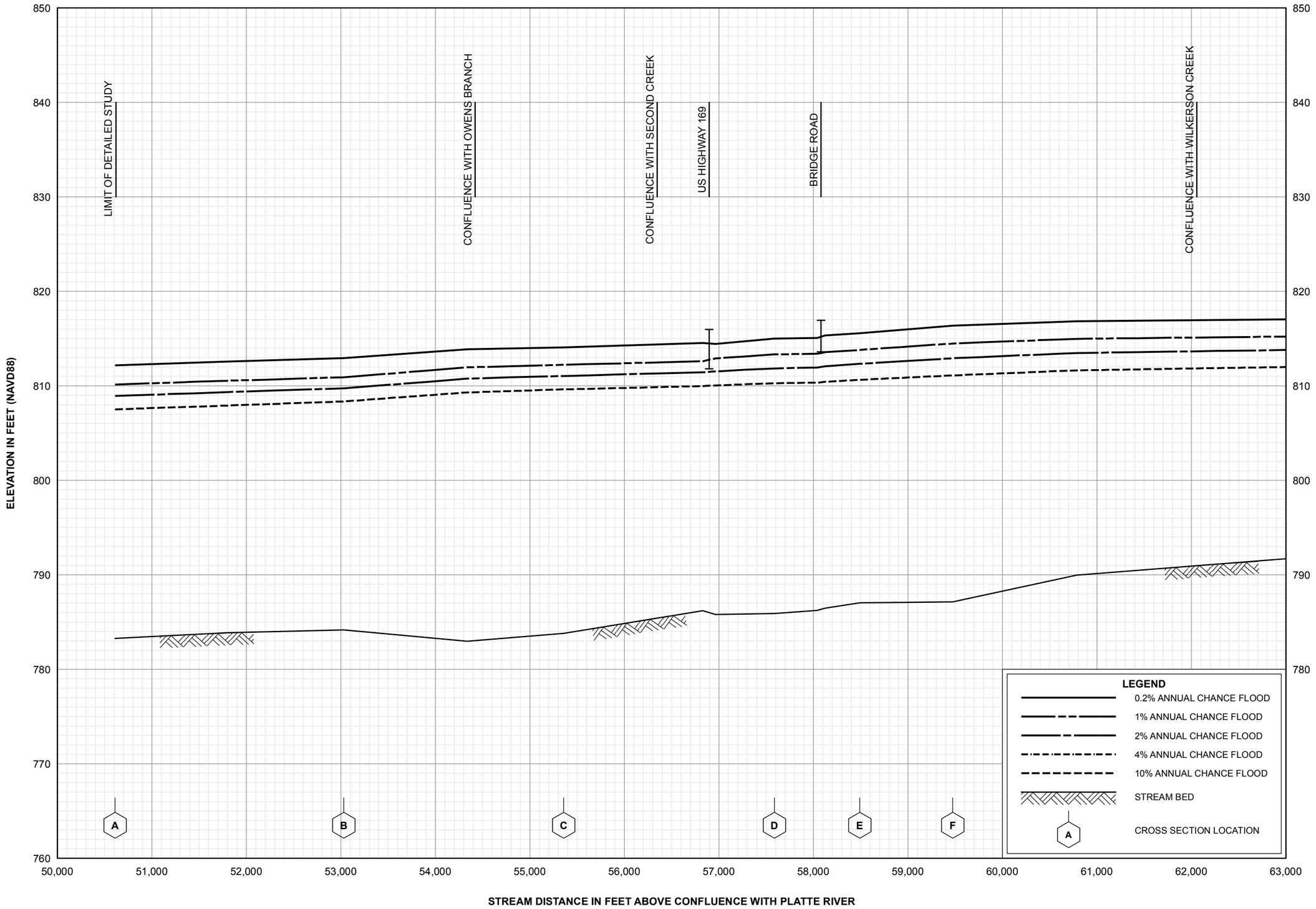

FLOOD PROFILES

LITTLE PLATTE RIVER

FEDERAL EMERGENCY MANAGEMENT AGENCY

CLAY COUNTY, MO
AND INCORPORATED AREAS

066P

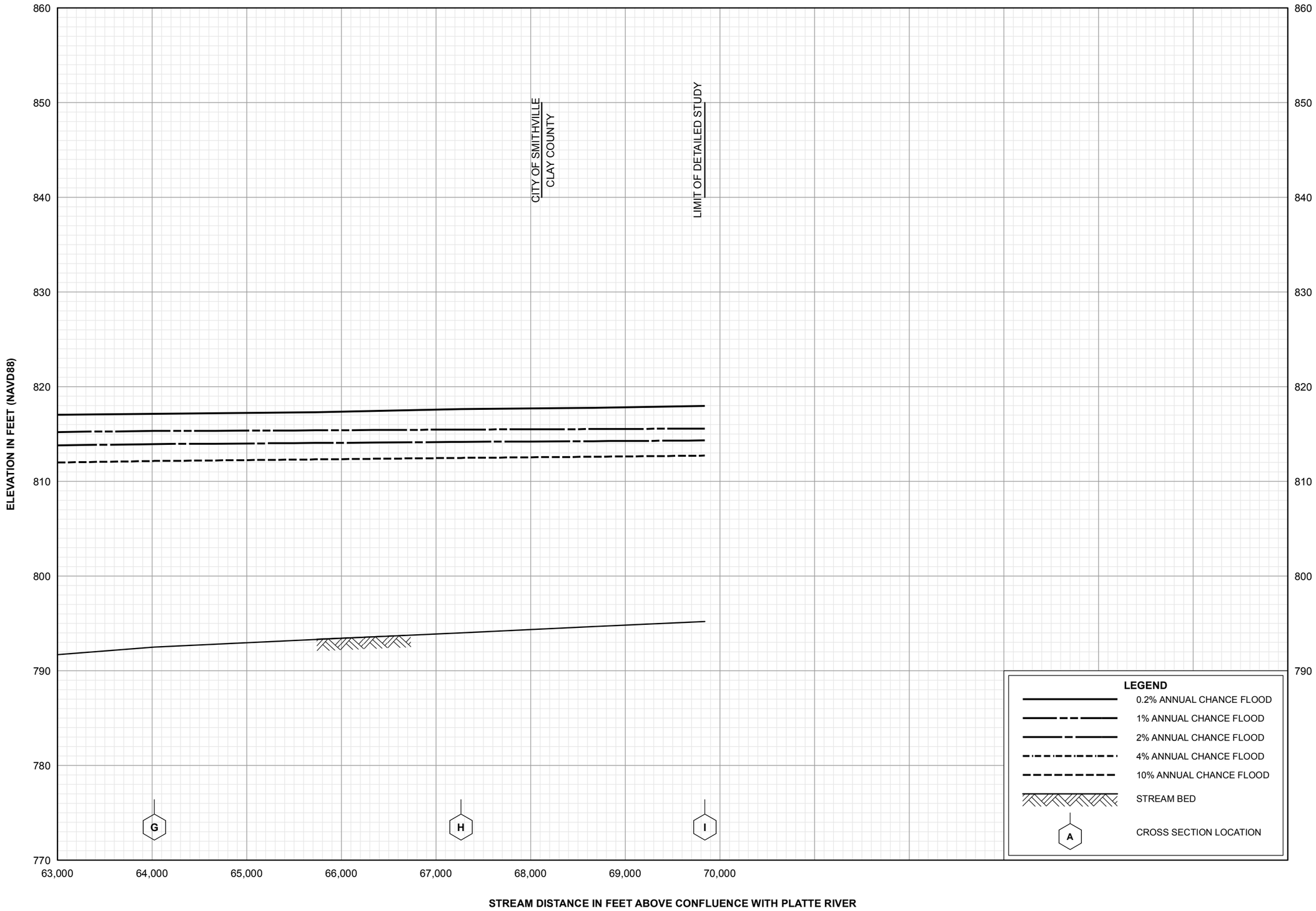

FLOOD PROFILES

LITTLE PLATTE RIVER

FEDERAL EMERGENCY MANAGEMENT AGENCY

CLAY COUNTY, MO
AND INCORPORATED AREAS

067P

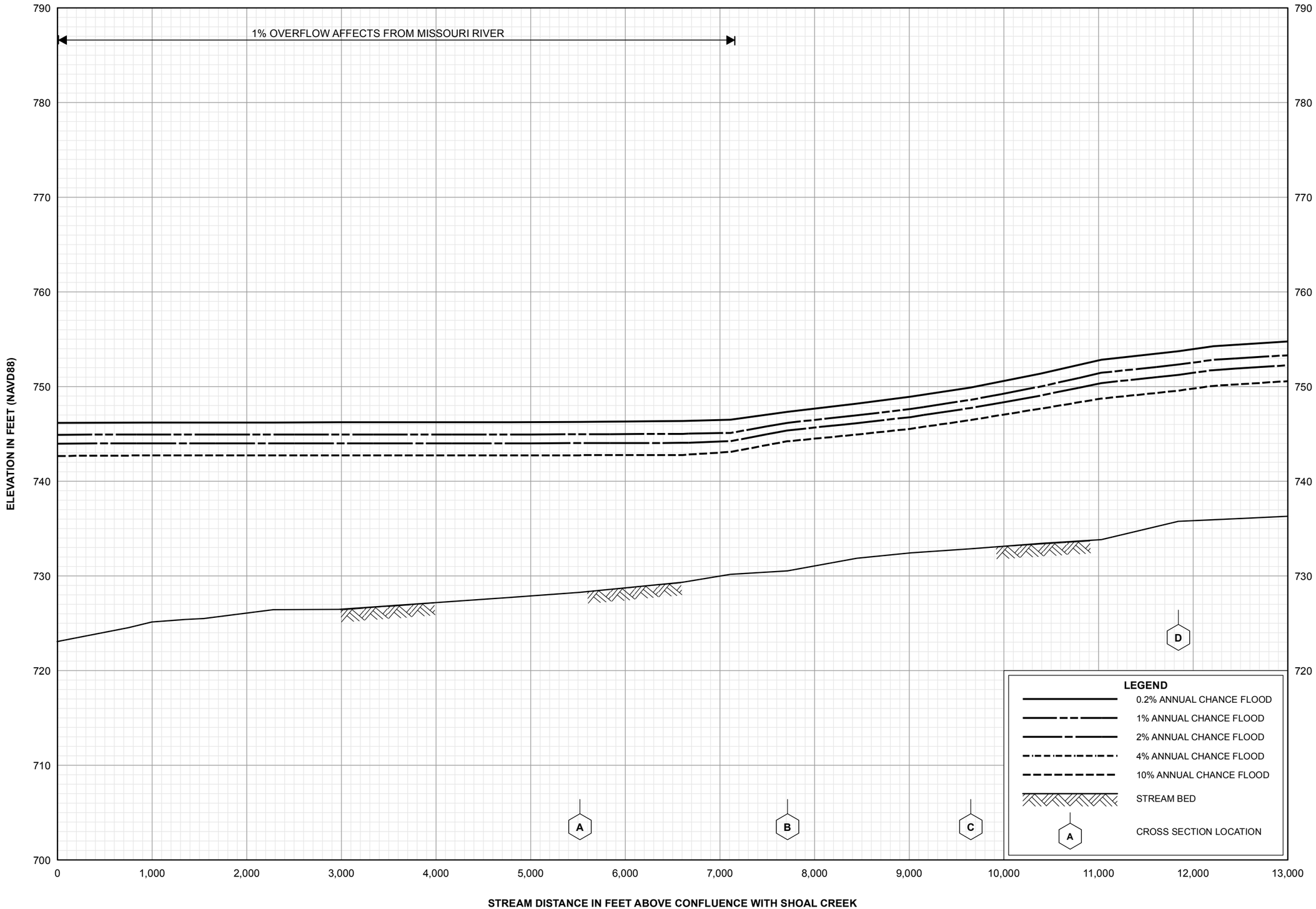

FLOOD PROFILES

LITTLE SHOAL CREEK

FEDERAL EMERGENCY MANAGEMENT AGENCY

CLAY COUNTY, MO
AND INCORPORATED AREAS

068P

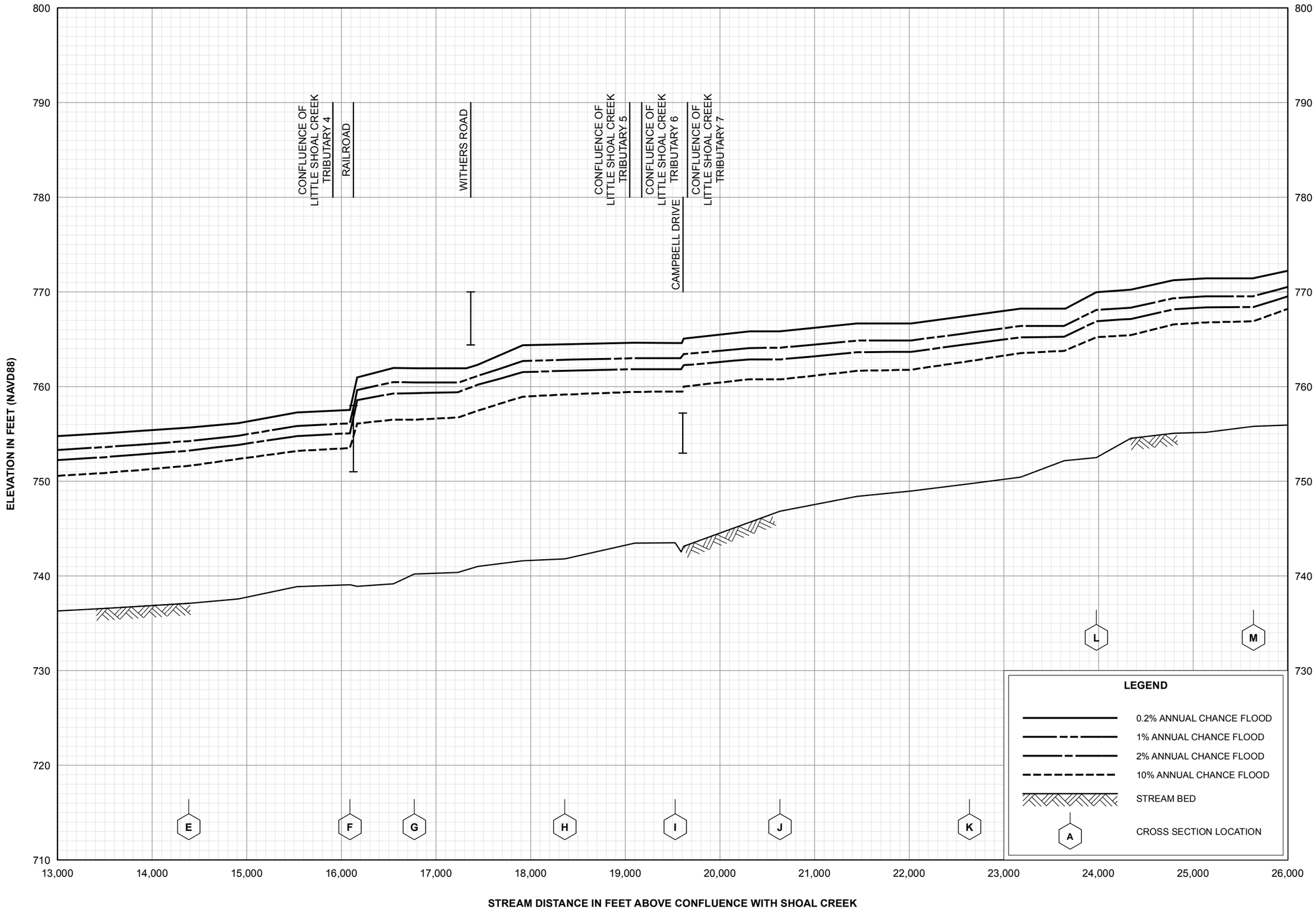

FLOOD PROFILES

LITTLE SHOAL CREEK

FEDERAL EMERGENCY MANAGEMENT AGENCY

CLAY COUNTY, MISSOURI
AND INCORPORATED AREAS

069P

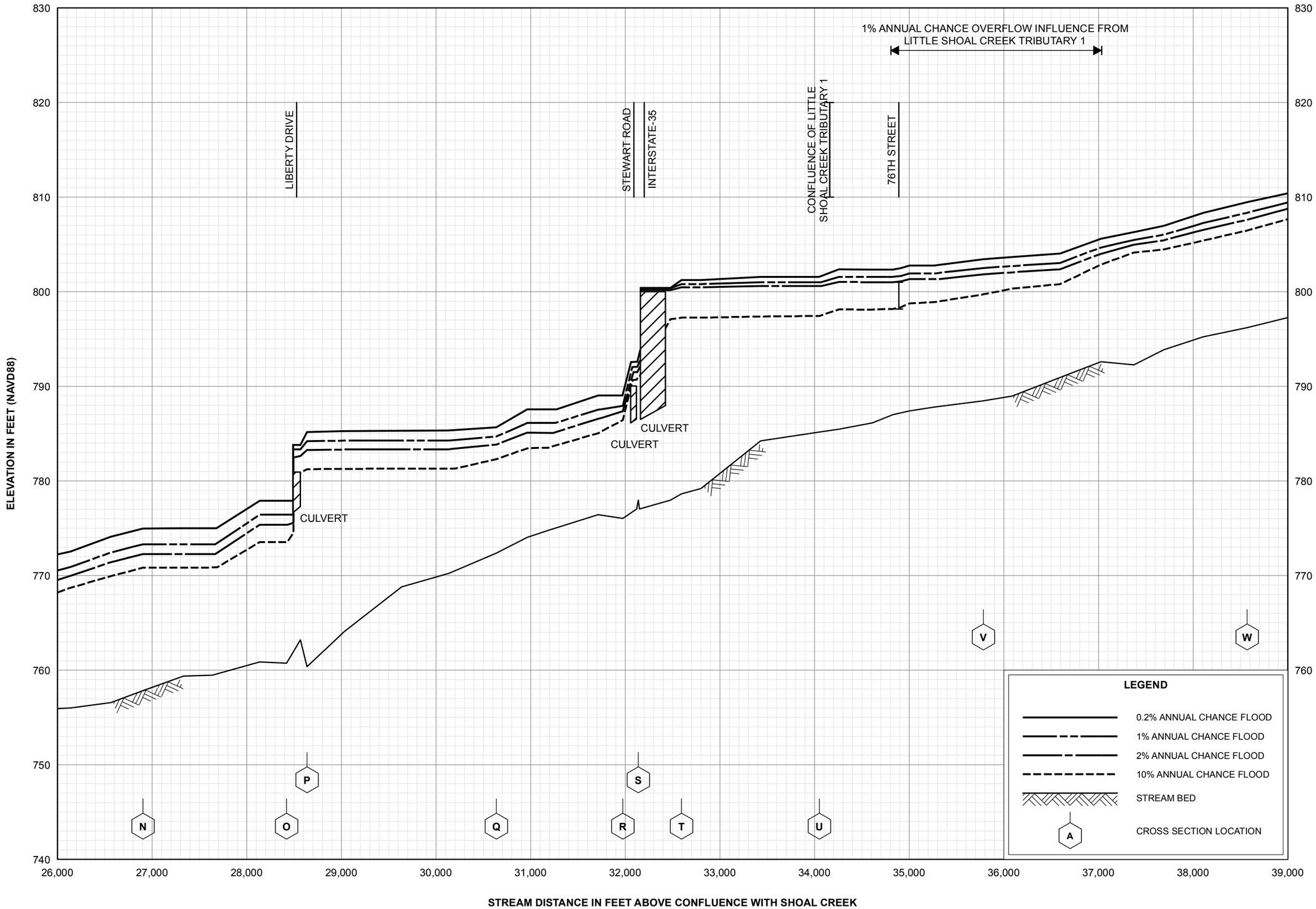

FLOOD PROFILES

LITTLE SHOAL CREEK

FEDERAL EMERGENCY MANAGEMENT AGENCY

CLAY COUNTY, MISSOURI
AND INCORPORATED AREAS

070P

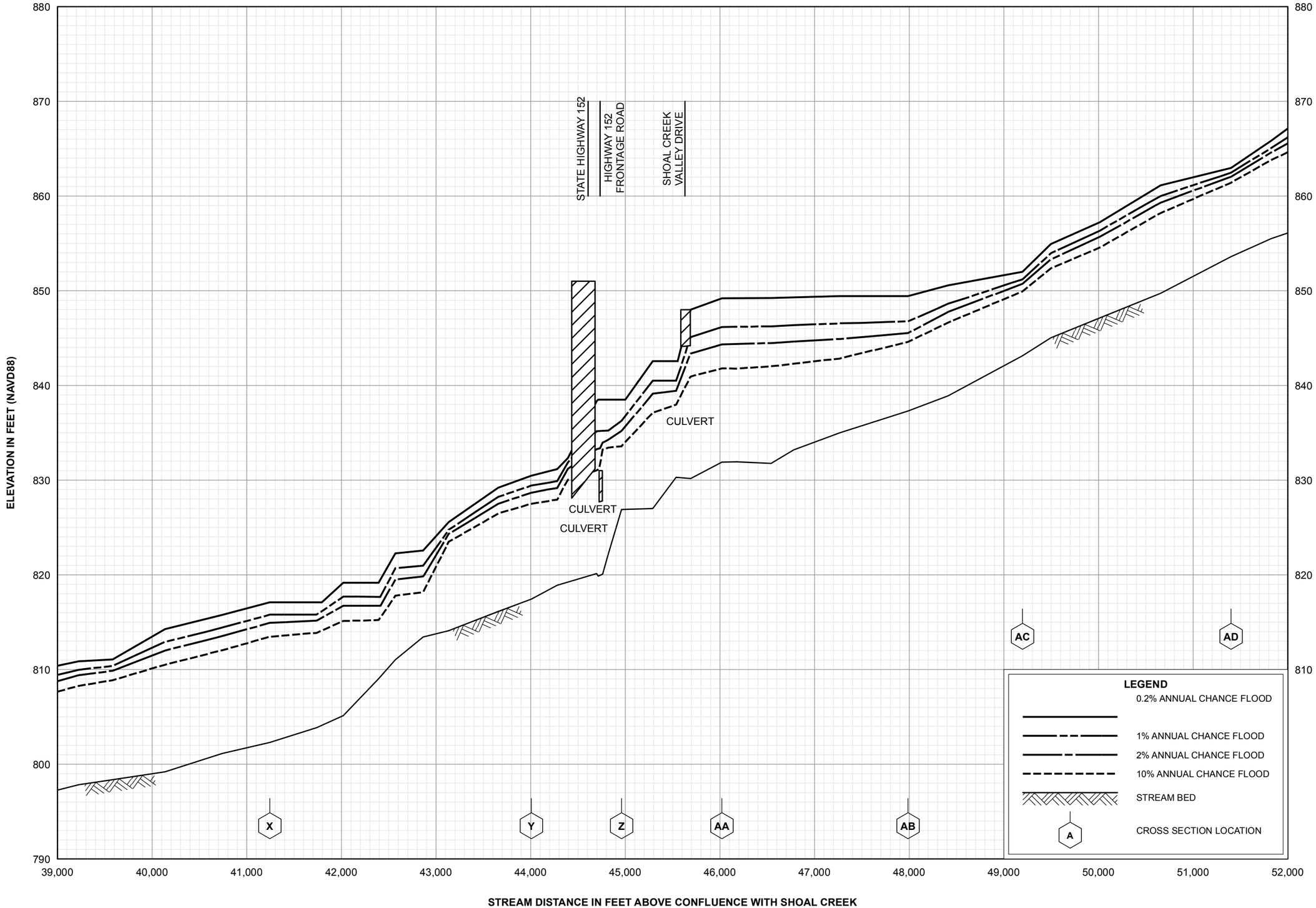

FLOOD PROFILES

LITTLE SHOAL CREEK

FEDERAL EMERGENCY MANAGEMENT AGENCY

CLAY COUNTY, MISSOURI
AND INCORPORATED AREAS

071P

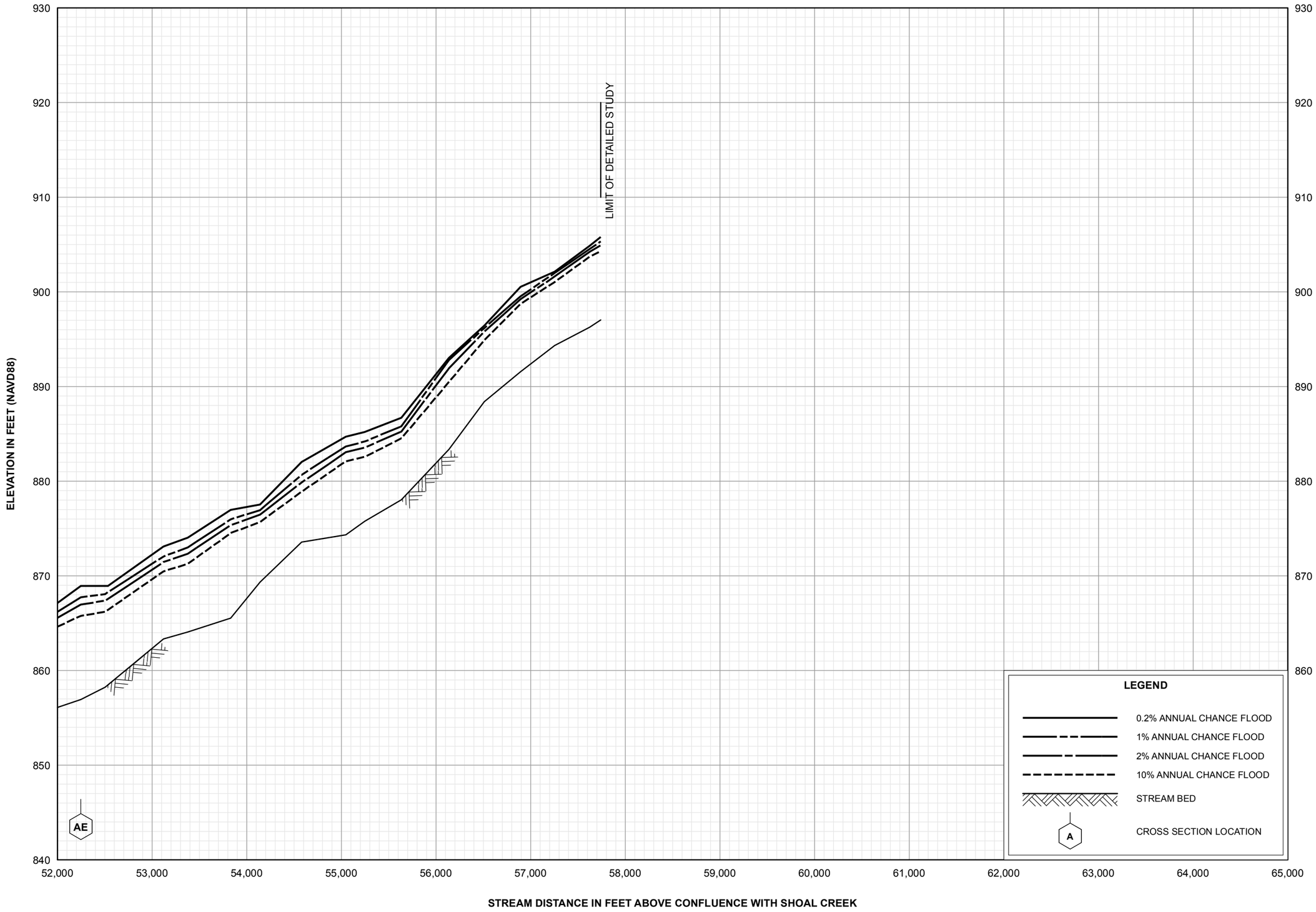

FLOOD PROFILES

LITTLE SHOAL CREEK

FEDERAL EMERGENCY MANAGEMENT AGENCY

CLAY COUNTY, MISSOURI
AND INCORPORATED AREAS

072P

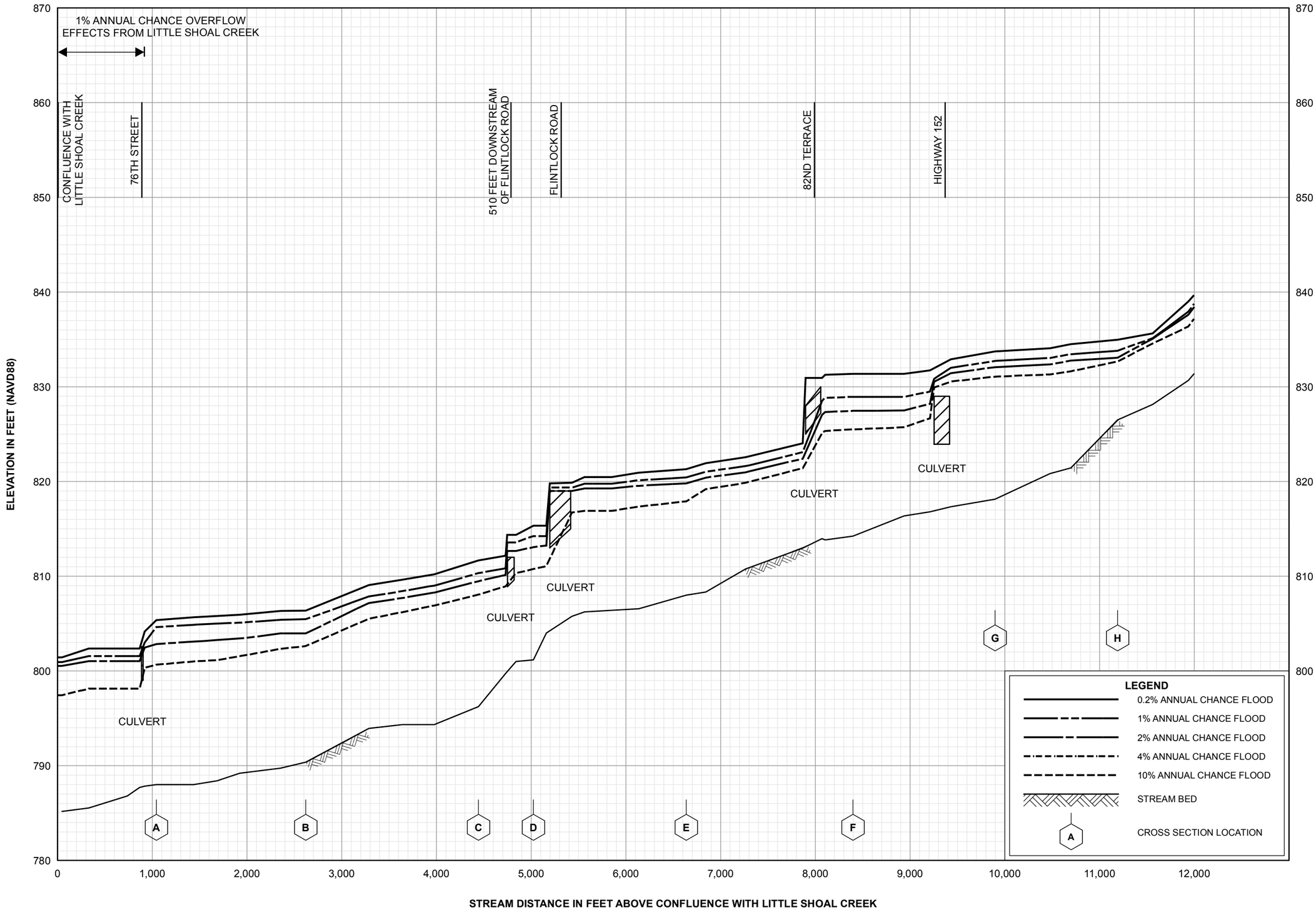

FLOOD PROFILES

LITTLE SHOAL CREEK TRIBUTARY 1

FEDERAL EMERGENCY MANAGEMENT AGENCY

CLAY COUNTY, MO
AND INCORPORATED AREAS

073P

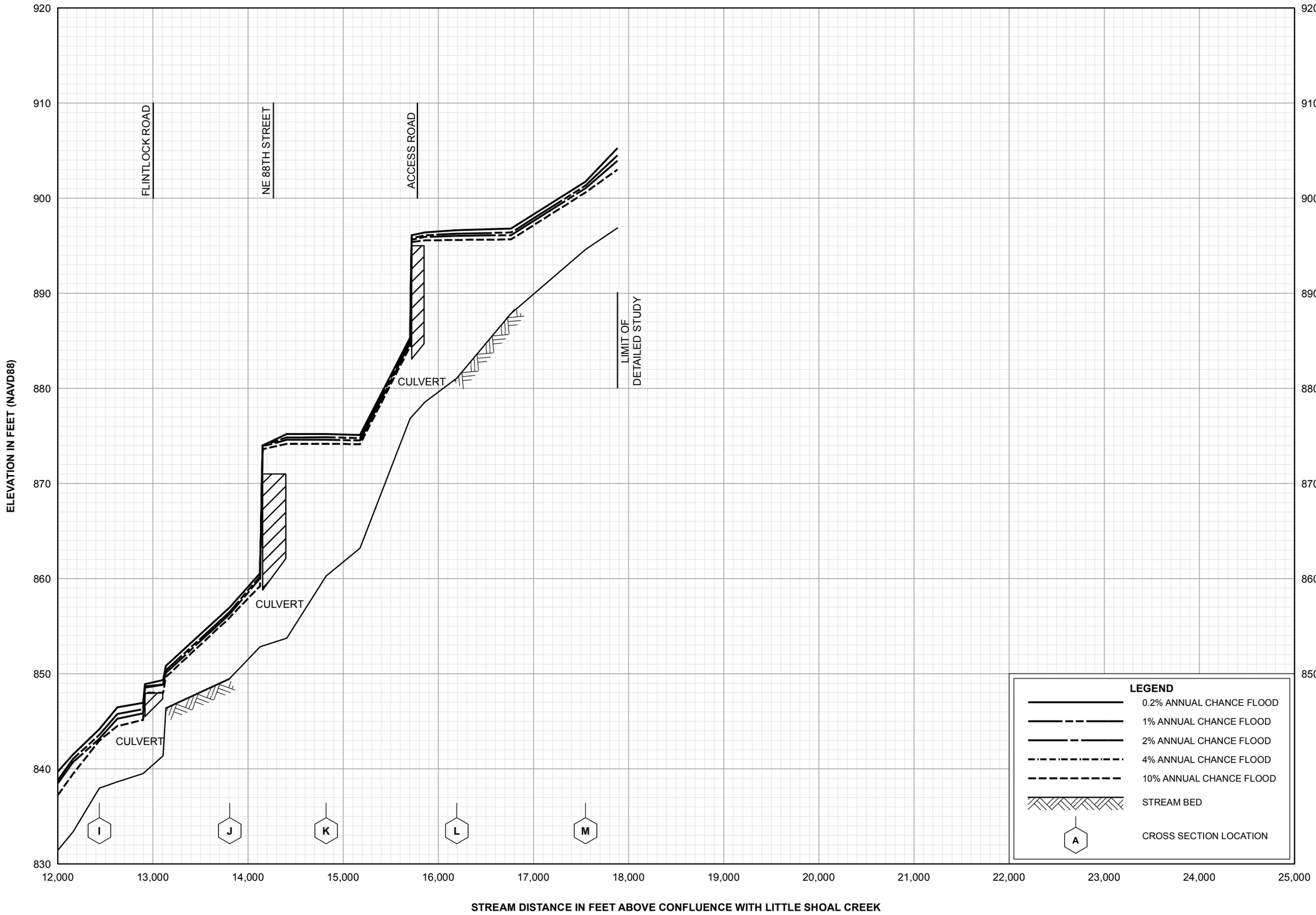

FLOOD PROFILES

LITTLE SHOAL CREEK TRIBUTARY 1

FEDERAL EMERGENCY MANAGEMENT AGENCY

CLAY COUNTY, MO
AND INCORPORATED AREAS

074P

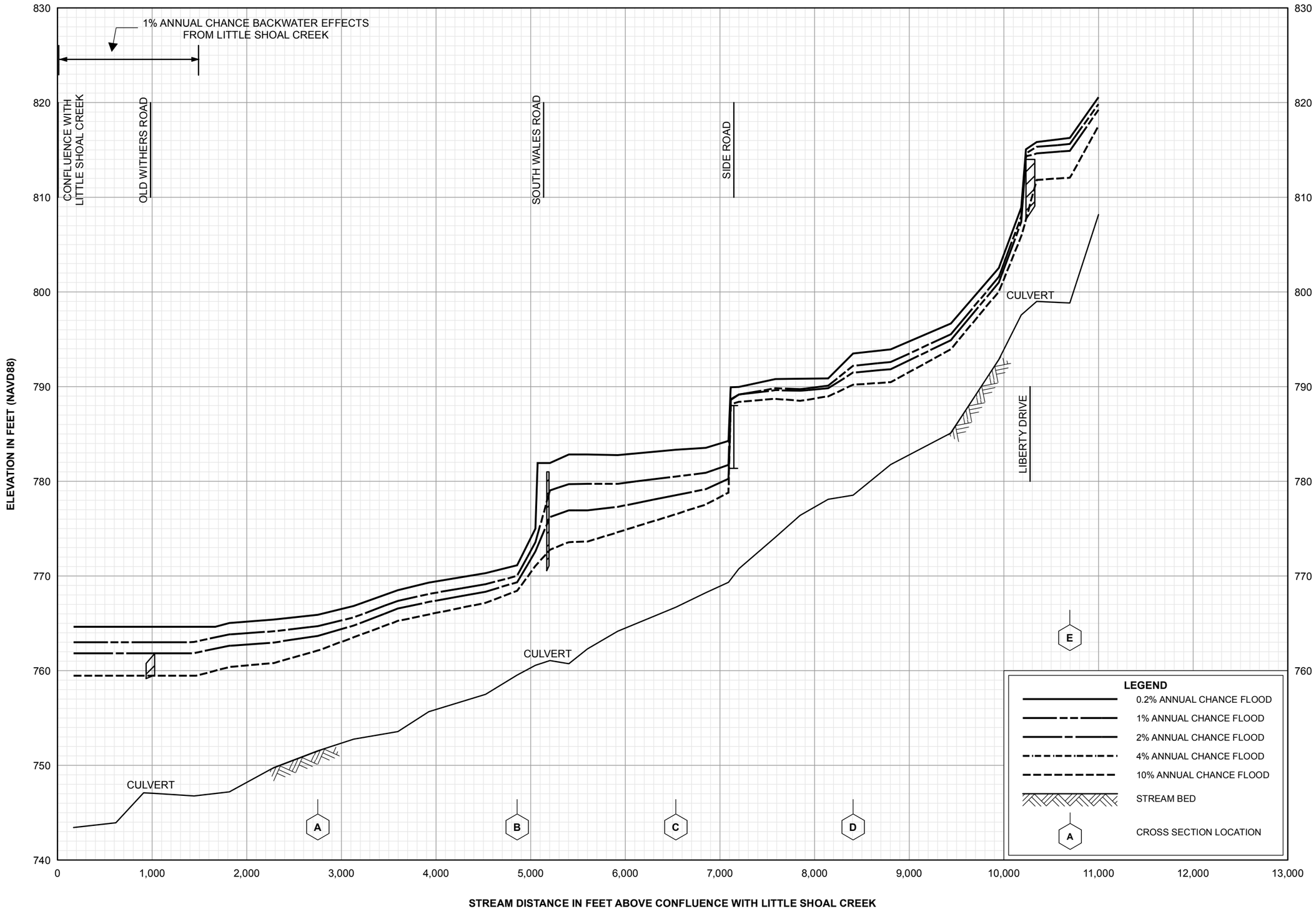

FLOOD PROFILES

LITTLE SHOAL CREEK TRIBUTARY 5

FEDERAL EMERGENCY MANAGEMENT AGENCY

CLAY COUNTY, MO
AND INCORPORATED AREAS

075P

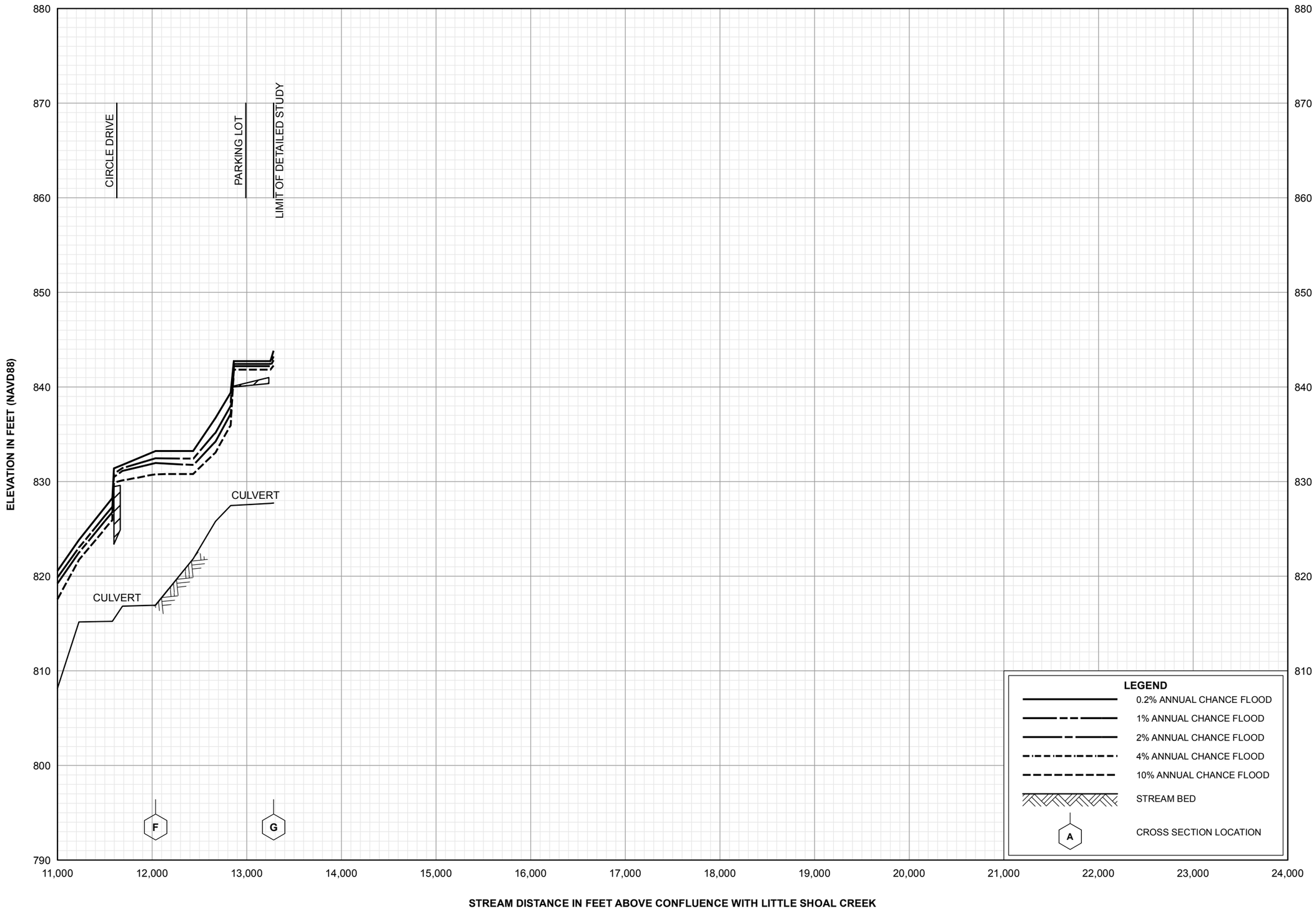

FLOOD PROFILES

LITTLE SHOAL CREEK TRIBUTARY 5

FEDERAL EMERGENCY MANAGEMENT AGENCY

CLAY COUNTY, MO
AND INCORPORATED AREAS

076P

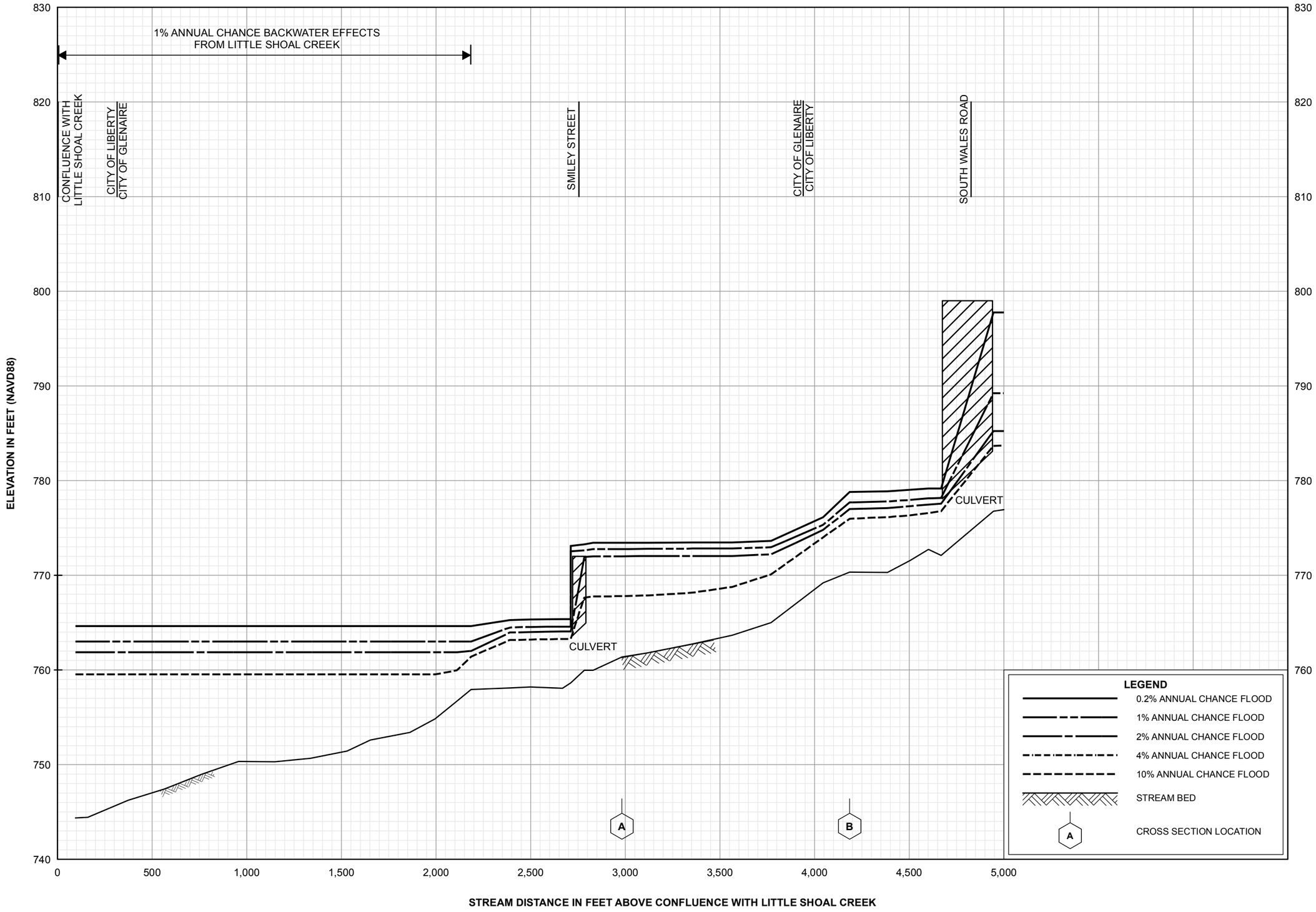

FLOOD PROFILES

LITTLE SHOAL CREEK TRIBUTARY 6

FEDERAL EMERGENCY MANAGEMENT AGENCY

CLAY COUNTY, MO
AND INCORPORATED AREAS

077P

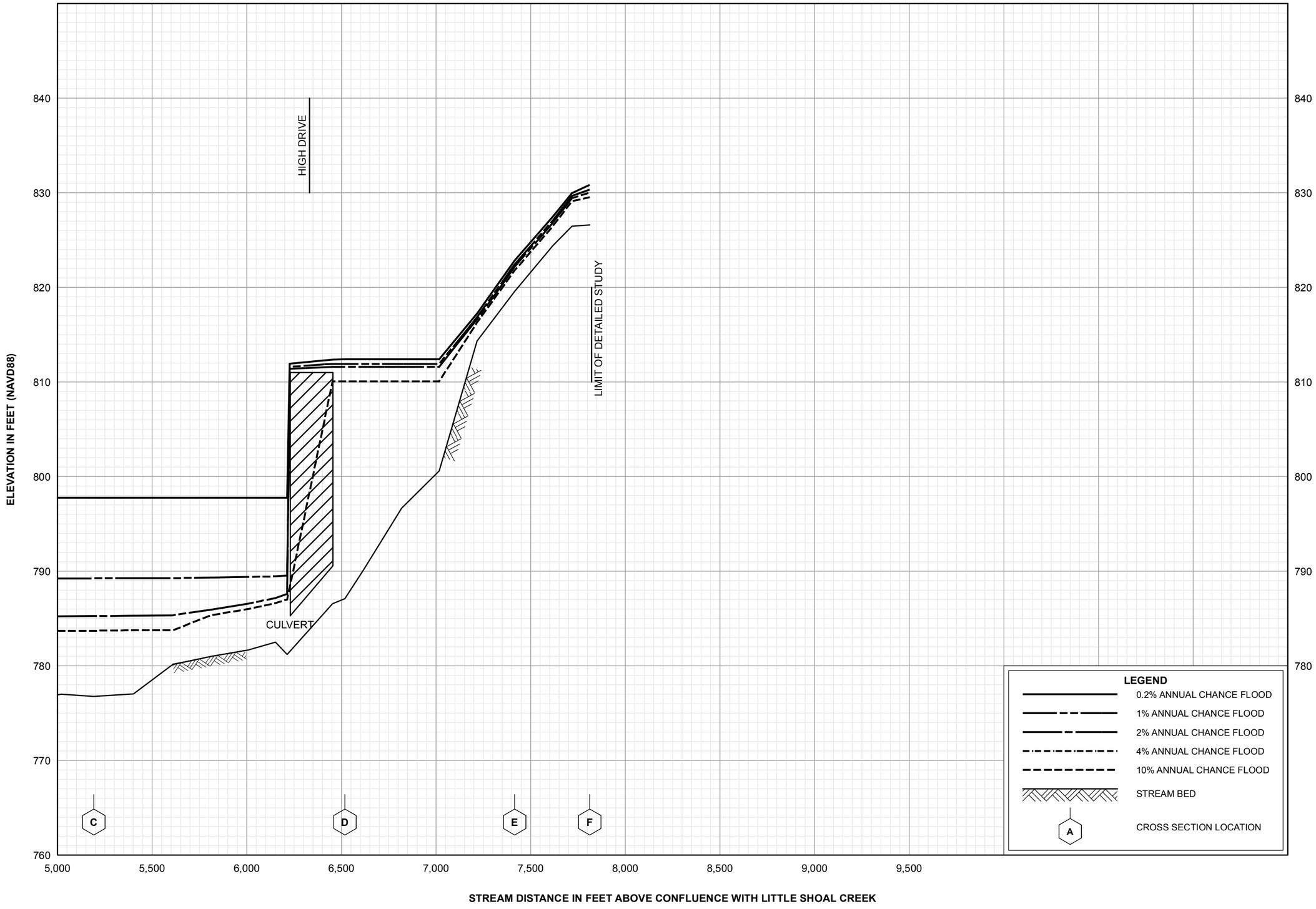

FLOOD PROFILES

LITTLE SHOAL CREEK TRIBUTARY 6

FEDERAL EMERGENCY MANAGEMENT AGENCY

CLAY COUNTY, MO
AND INCORPORATED AREAS

078P

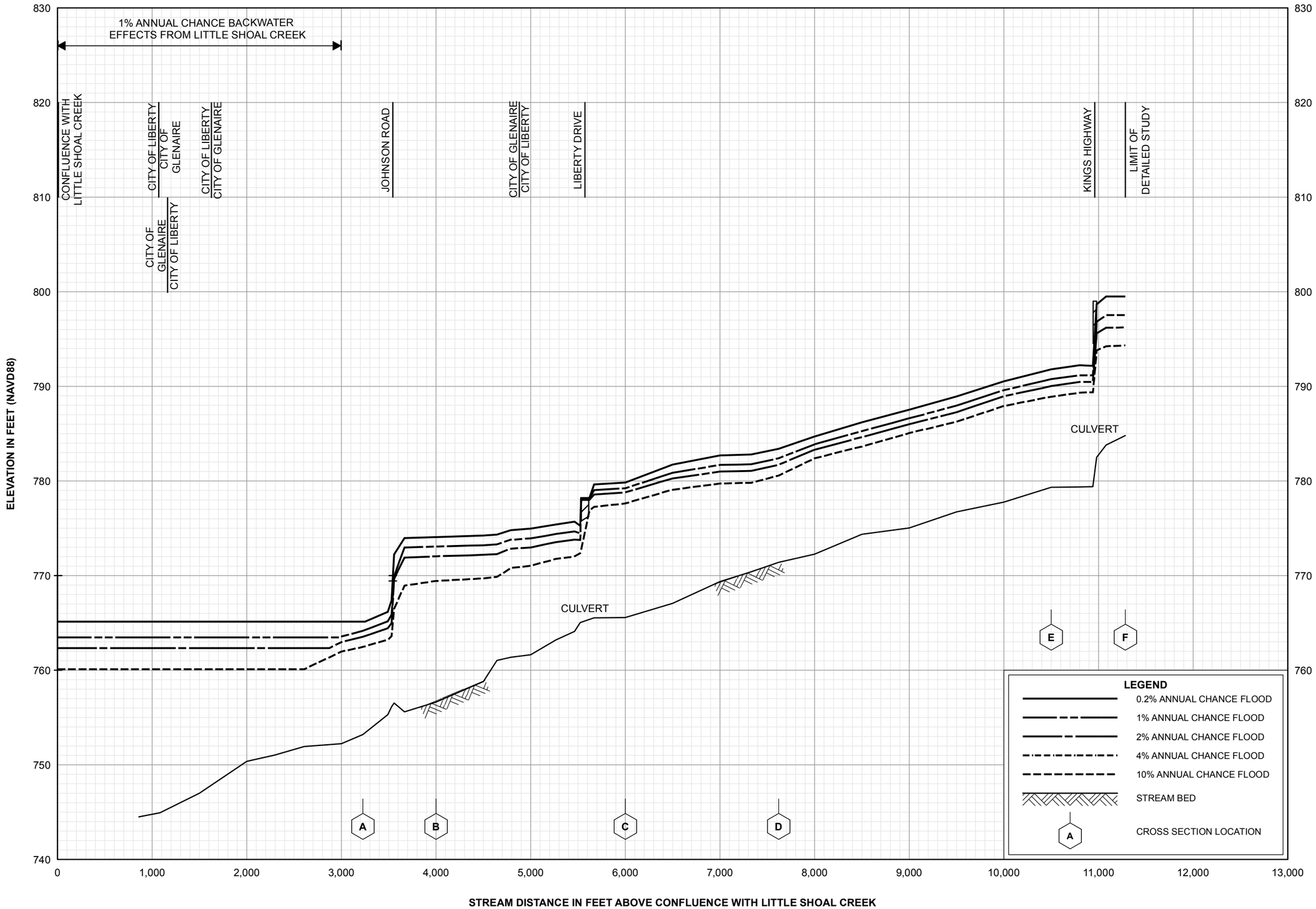

FLOOD PROFILES

LITTLE SHOAL CREEK TRIBUTARY 7

FEDERAL EMERGENCY MANAGEMENT AGENCY

CLAY COUNTY, MO
AND INCORPORATED AREAS

079P

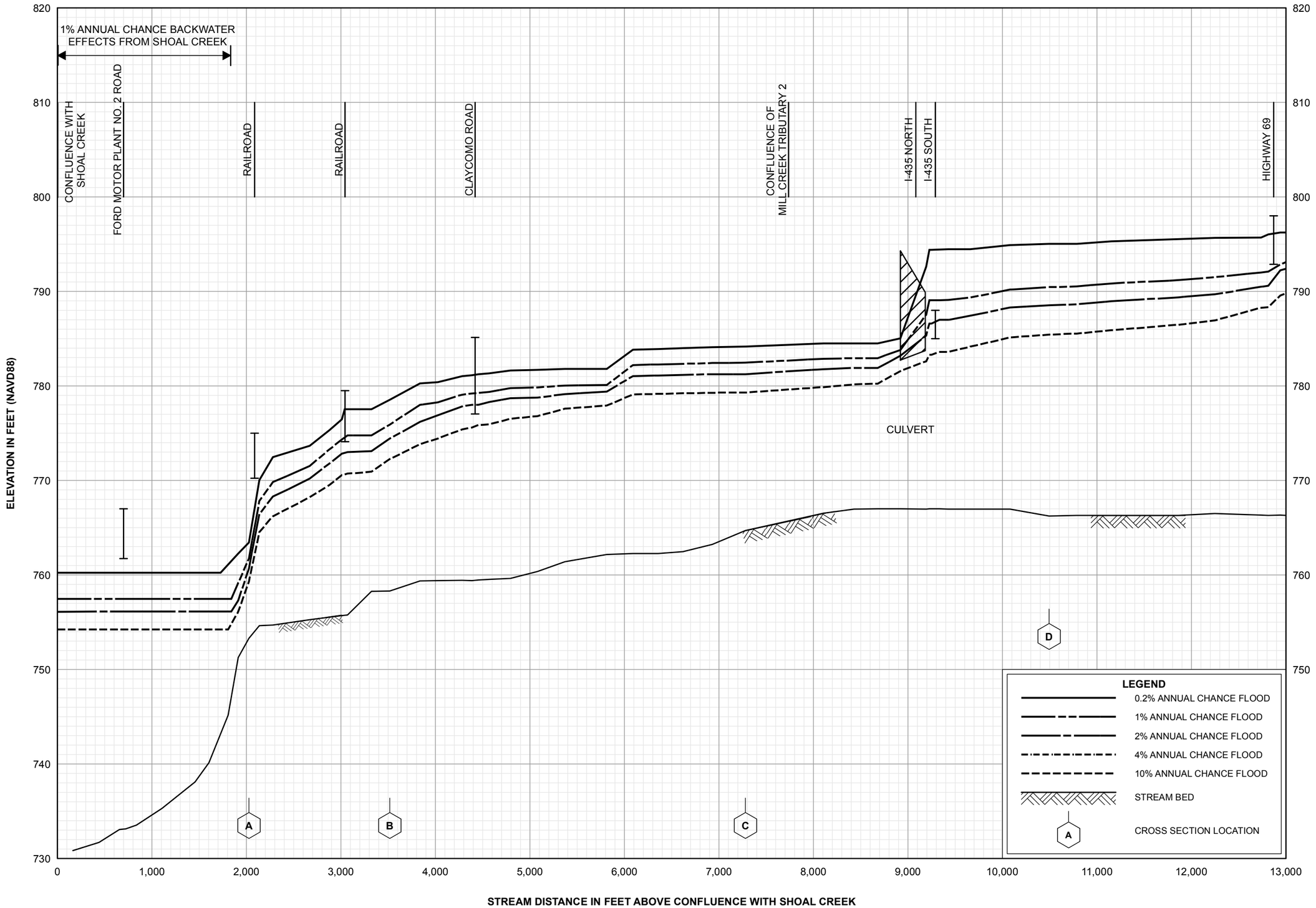

FLOOD PROFILES

MILL CREEK

FEDERAL EMERGENCY MANAGEMENT AGENCY

CLAY COUNTY, MO
AND INCORPORATED AREAS

080P

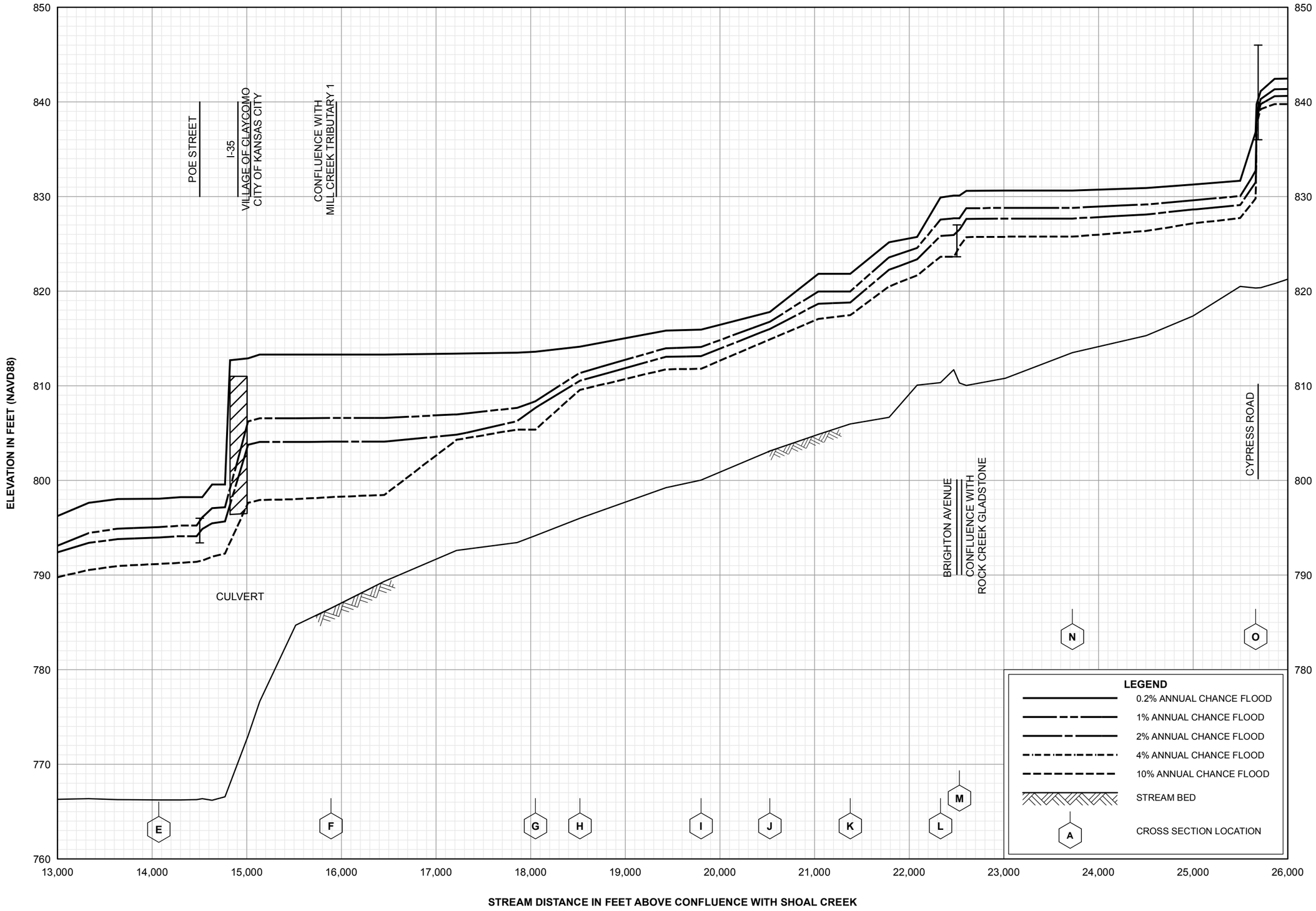

FLOOD PROFILES

MILL CREEK

FEDERAL EMERGENCY MANAGEMENT AGENCY

CLAY COUNTY, MO
AND INCORPORATED AREAS

081P

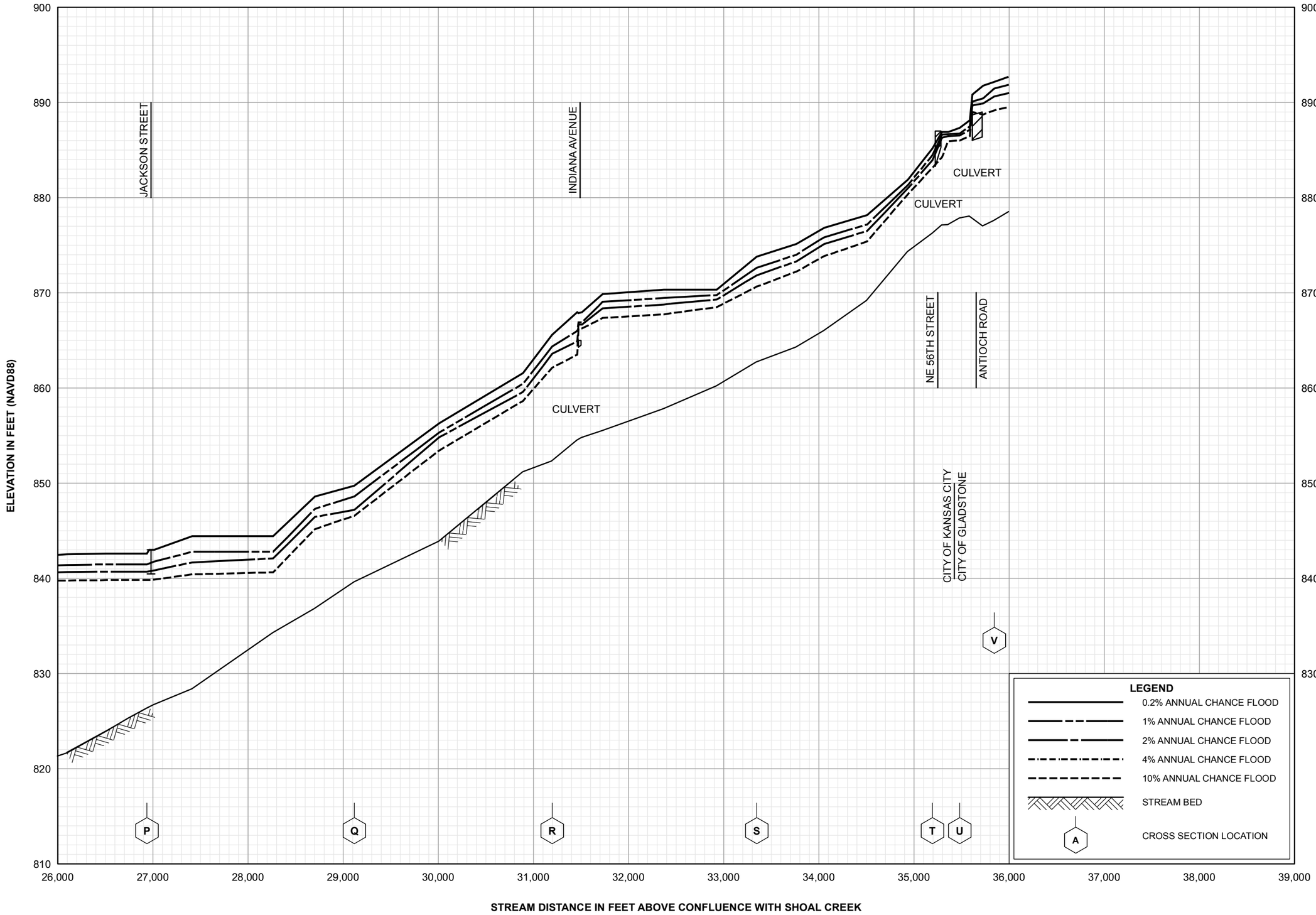

FLOOD PROFILES

MILL CREEK

FEDERAL EMERGENCY MANAGEMENT AGENCY

CLAY COUNTY, MO
AND INCORPORATED AREAS

082P

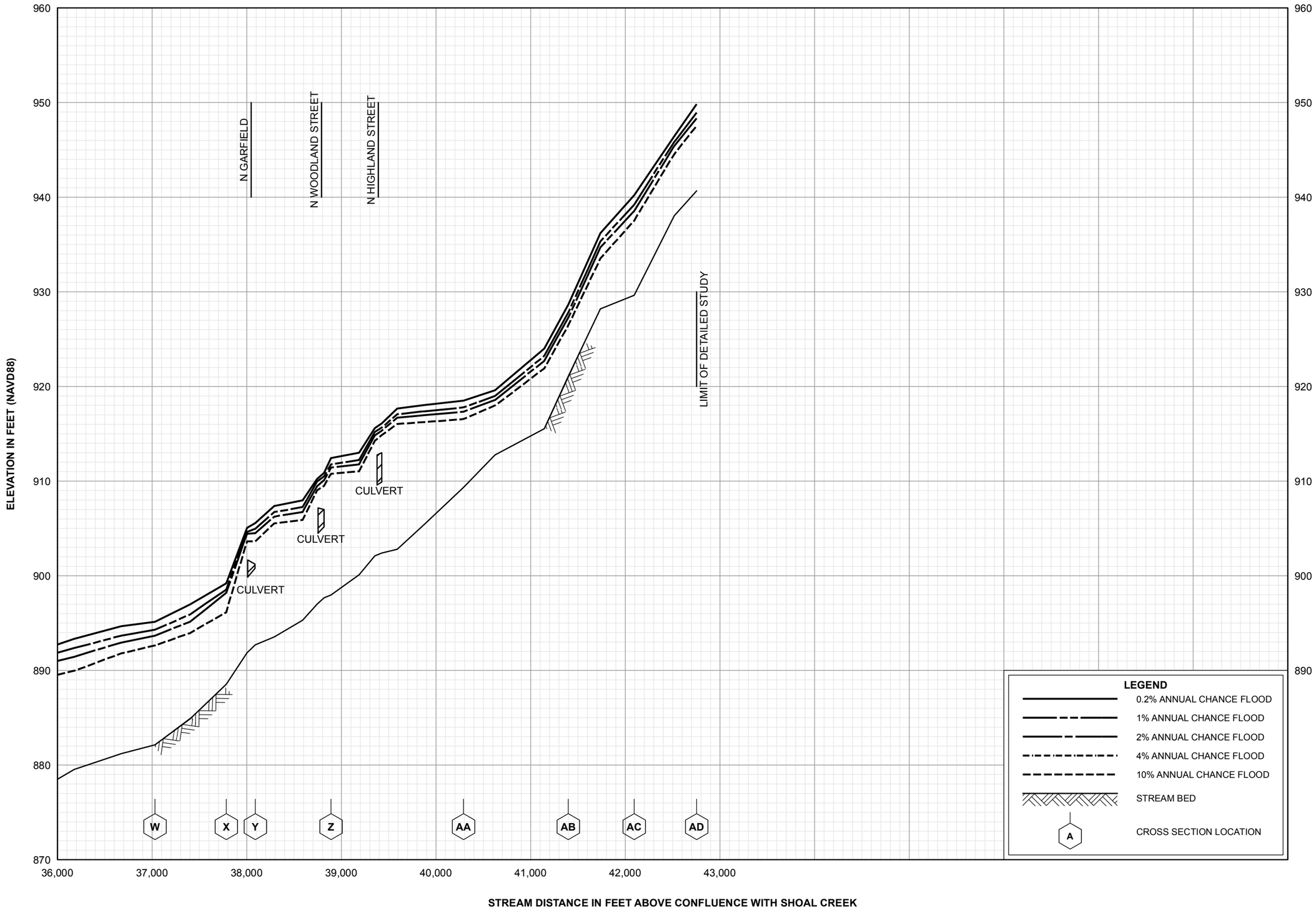

FLOOD PROFILES

MILL CREEK

FEDERAL EMERGENCY MANAGEMENT AGENCY

CLAY COUNTY, MO
AND INCORPORATED AREAS

083P

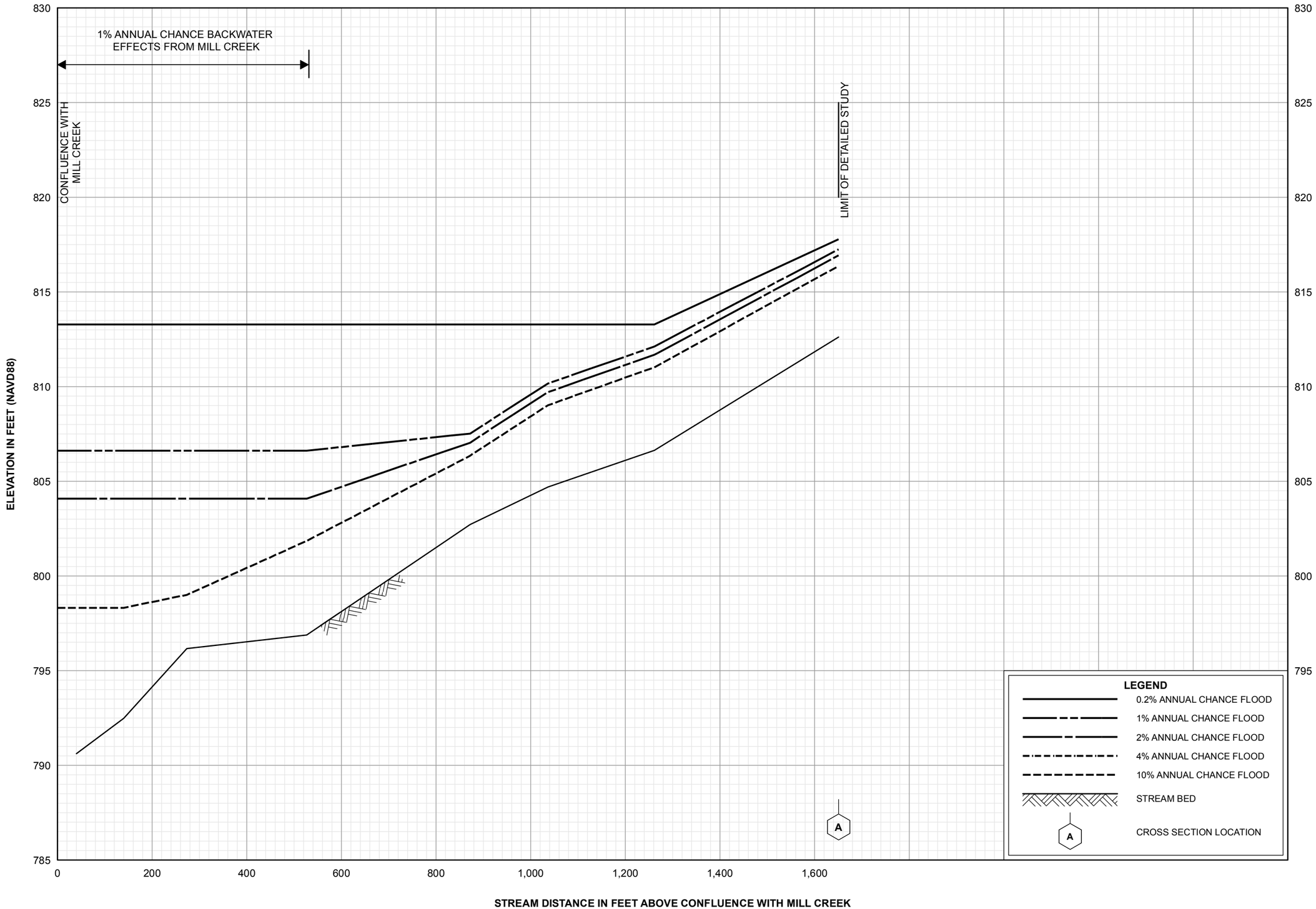

FLOOD PROFILES

MILL CREEK TRIBUTARY 1

FEDERAL EMERGENCY MANAGEMENT AGENCY

CLAY COUNTY, MO
AND INCORPORATED AREAS

084P

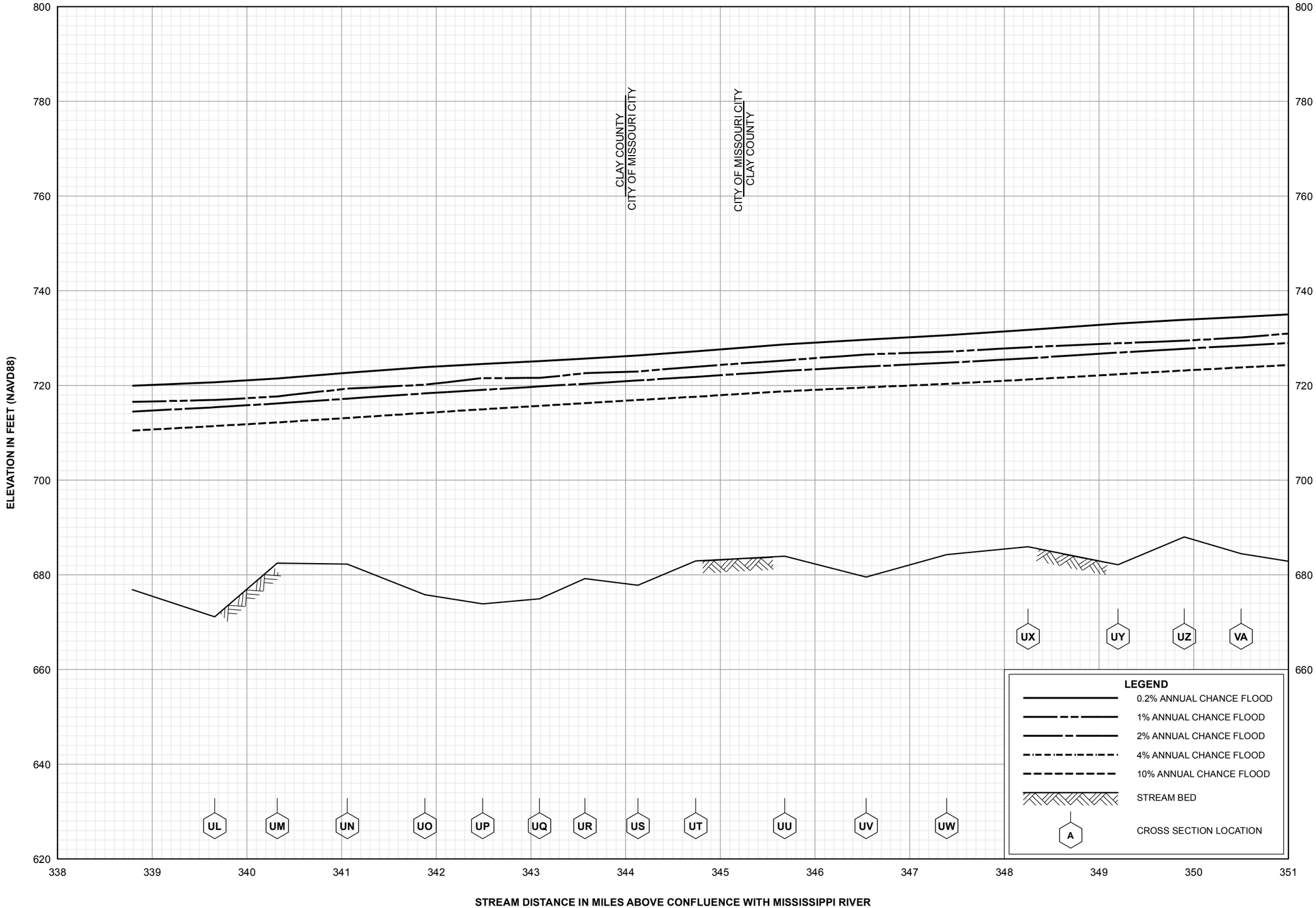

FLOOD PROFILES

MISSOURI RIVER

FEDERAL EMERGENCY MANAGEMENT AGENCY

CLAY COUNTY, MO
AND INCORPORATED AREAS

085P

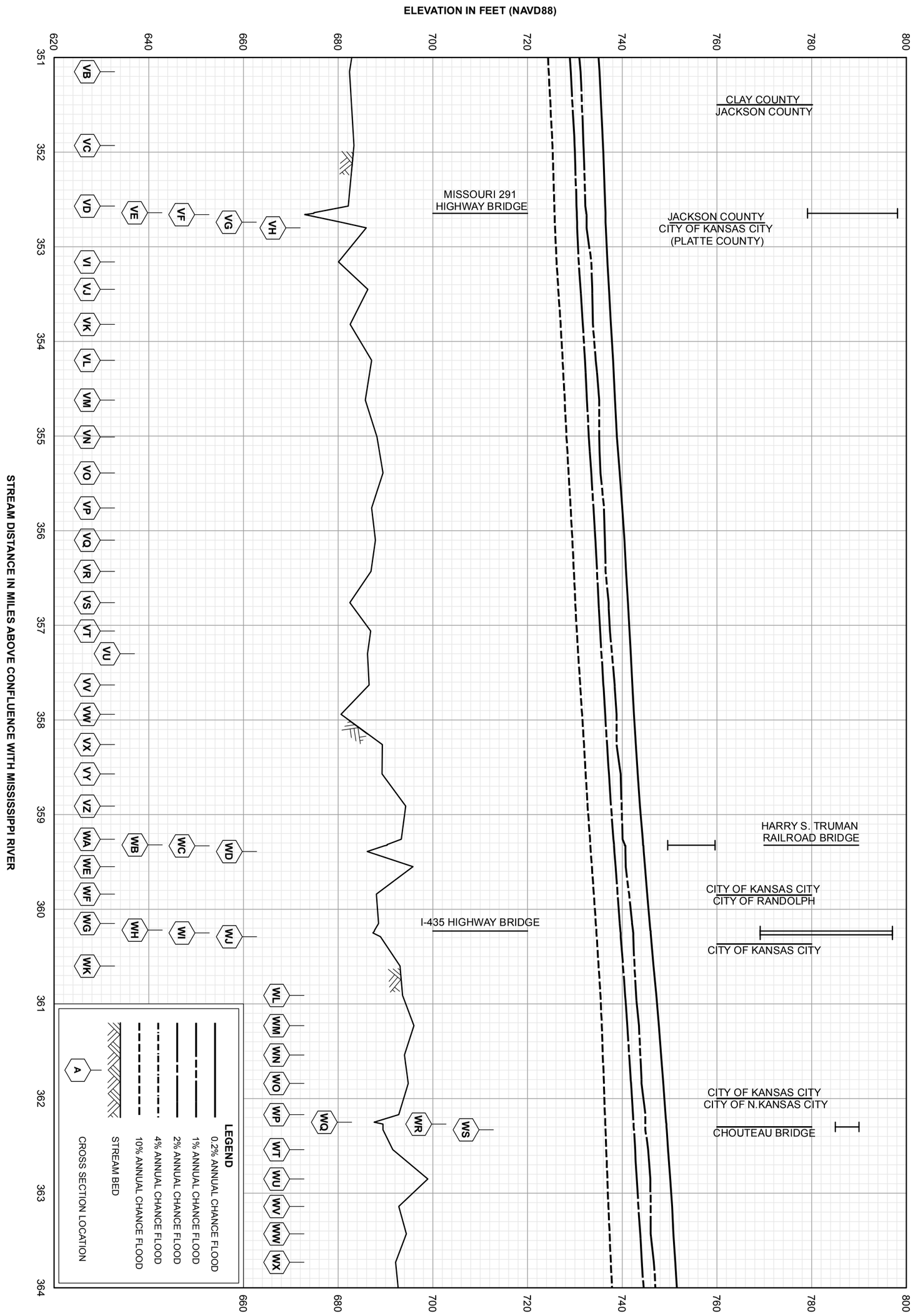

086P

FEDERAL EMERGENCY MANAGEMENT AGENCY

CLAY COUNTY, MO

AND INCORPORATED AREAS

FLOOD PROFILES

MISSOURI RIVER

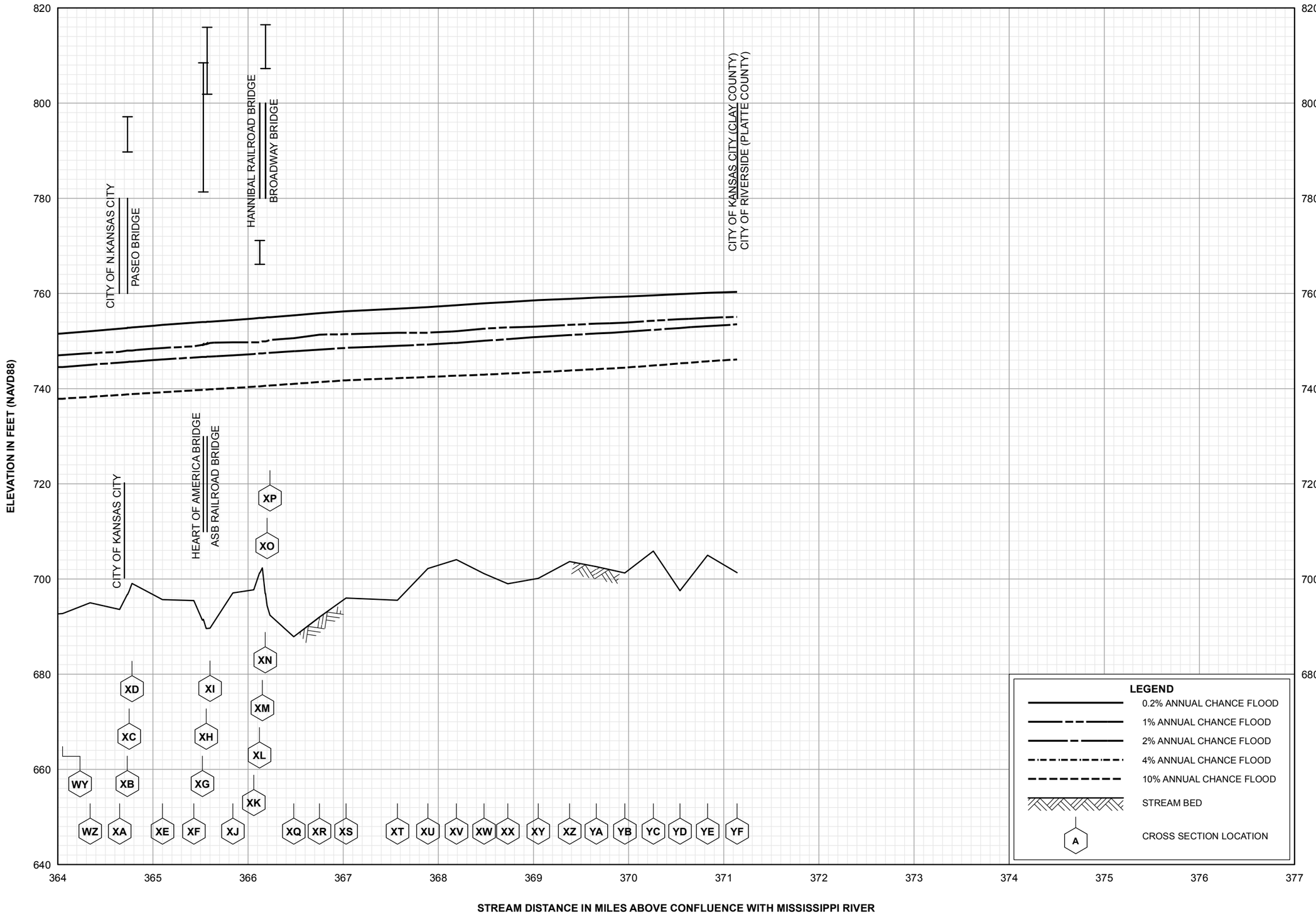

FLOOD PROFILES

MISSOURI RIVER

FEDERAL EMERGENCY MANAGEMENT AGENCY

CLAY COUNTY, MO
AND INCORPORATED AREAS

087P

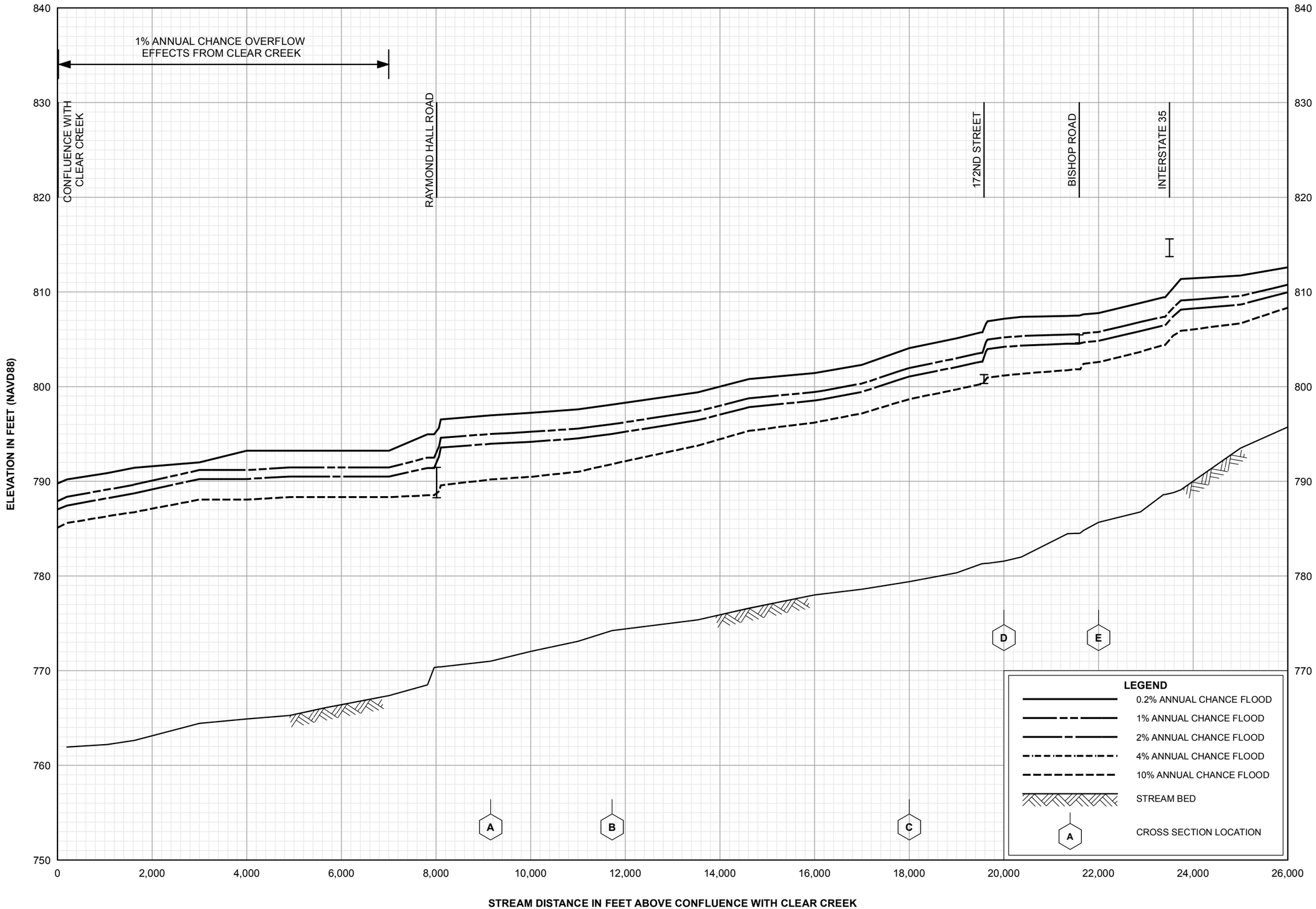

FLOOD PROFILES

MUDDY FORK

FEDERAL EMERGENCY MANAGEMENT AGENCY

CLAY COUNTY, MO
AND INCORPORATED AREAS

088P

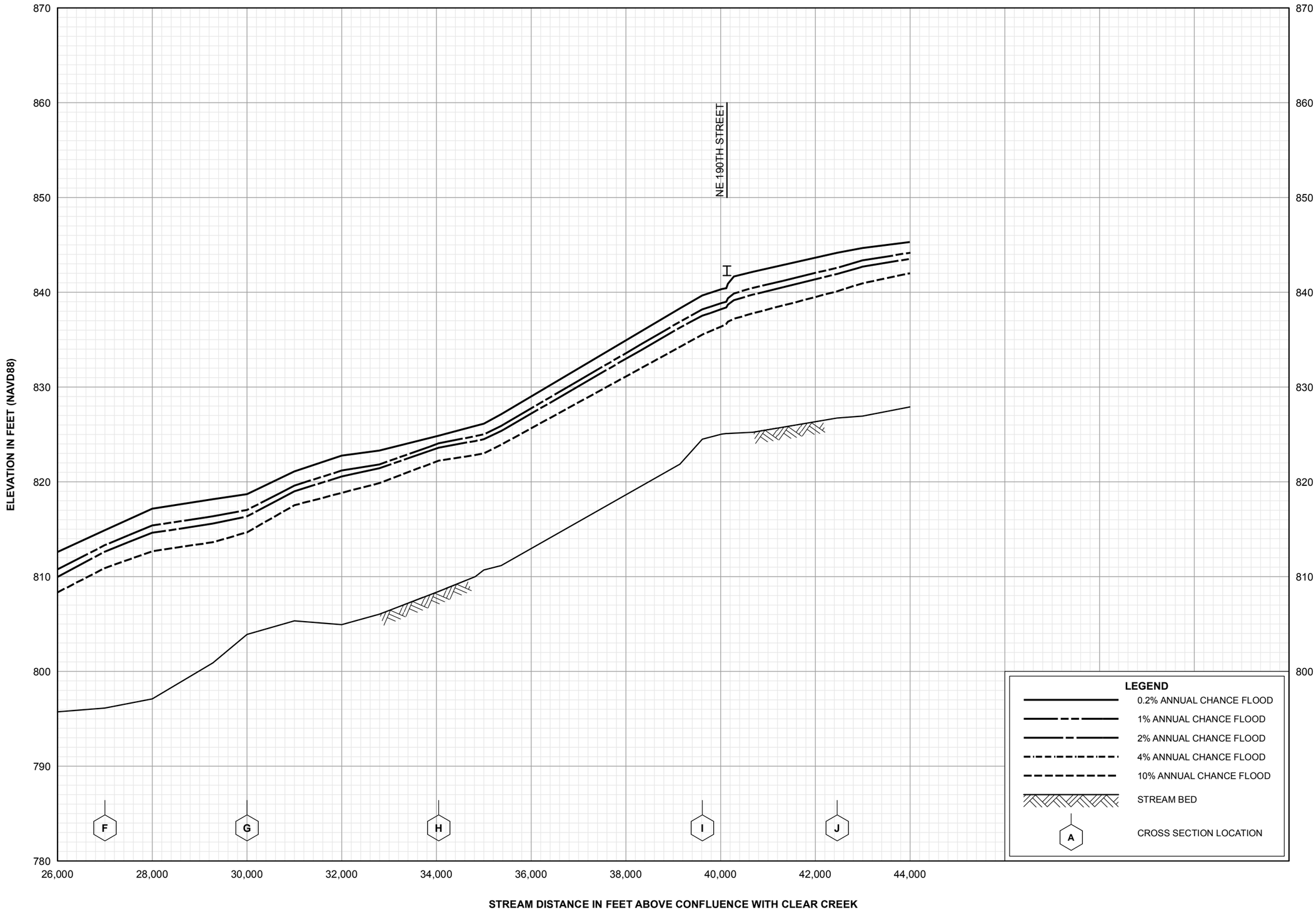

FLOOD PROFILES

MUDDY FORK

FEDERAL EMERGENCY MANAGEMENT AGENCY

CLAY COUNTY, MO
AND INCORPORATED AREAS

089P

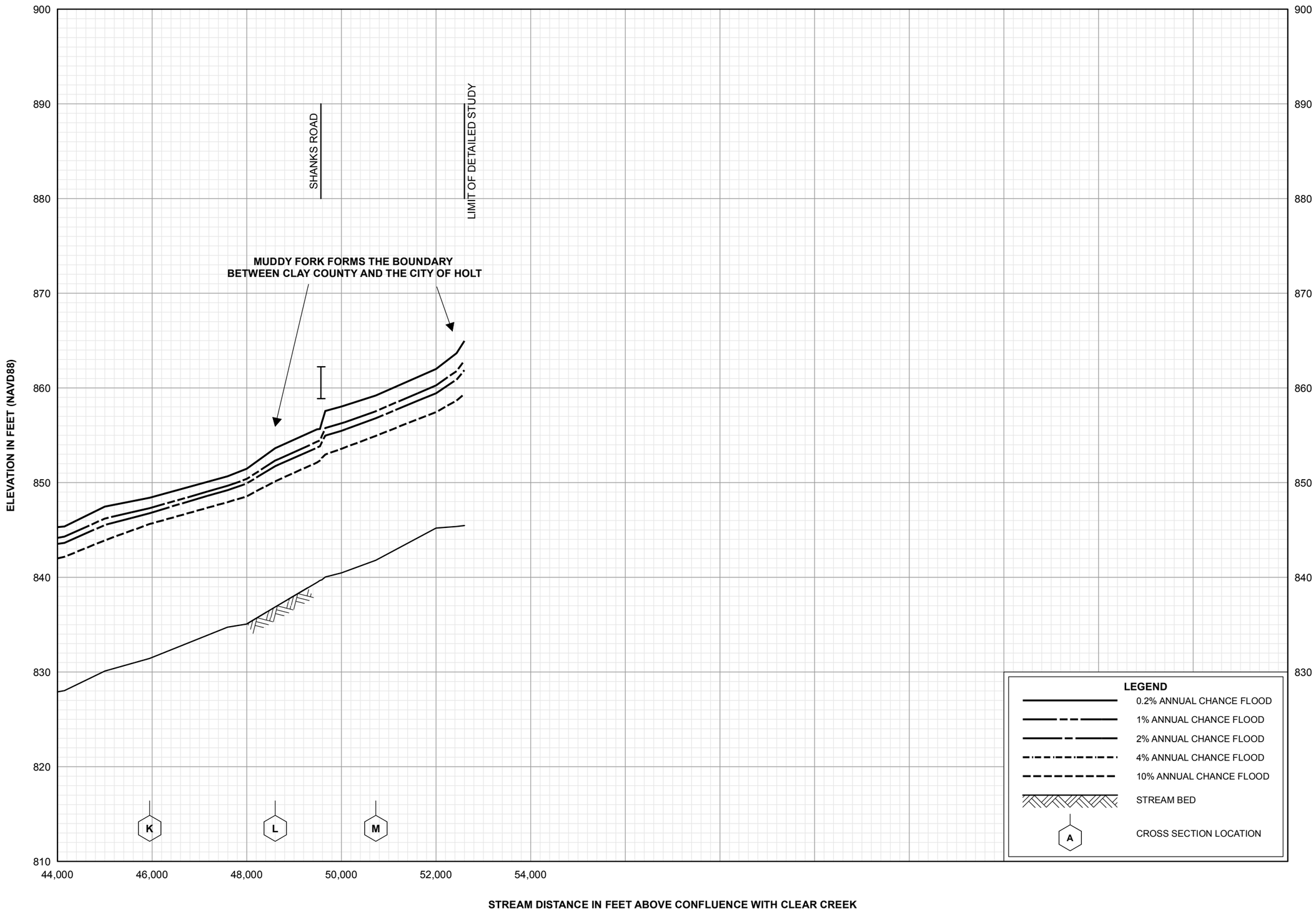

FLOOD PROFILES

MUDDY FORK

FEDERAL EMERGENCY MANAGEMENT AGENCY

CLAY COUNTY, MO
AND INCORPORATED AREAS

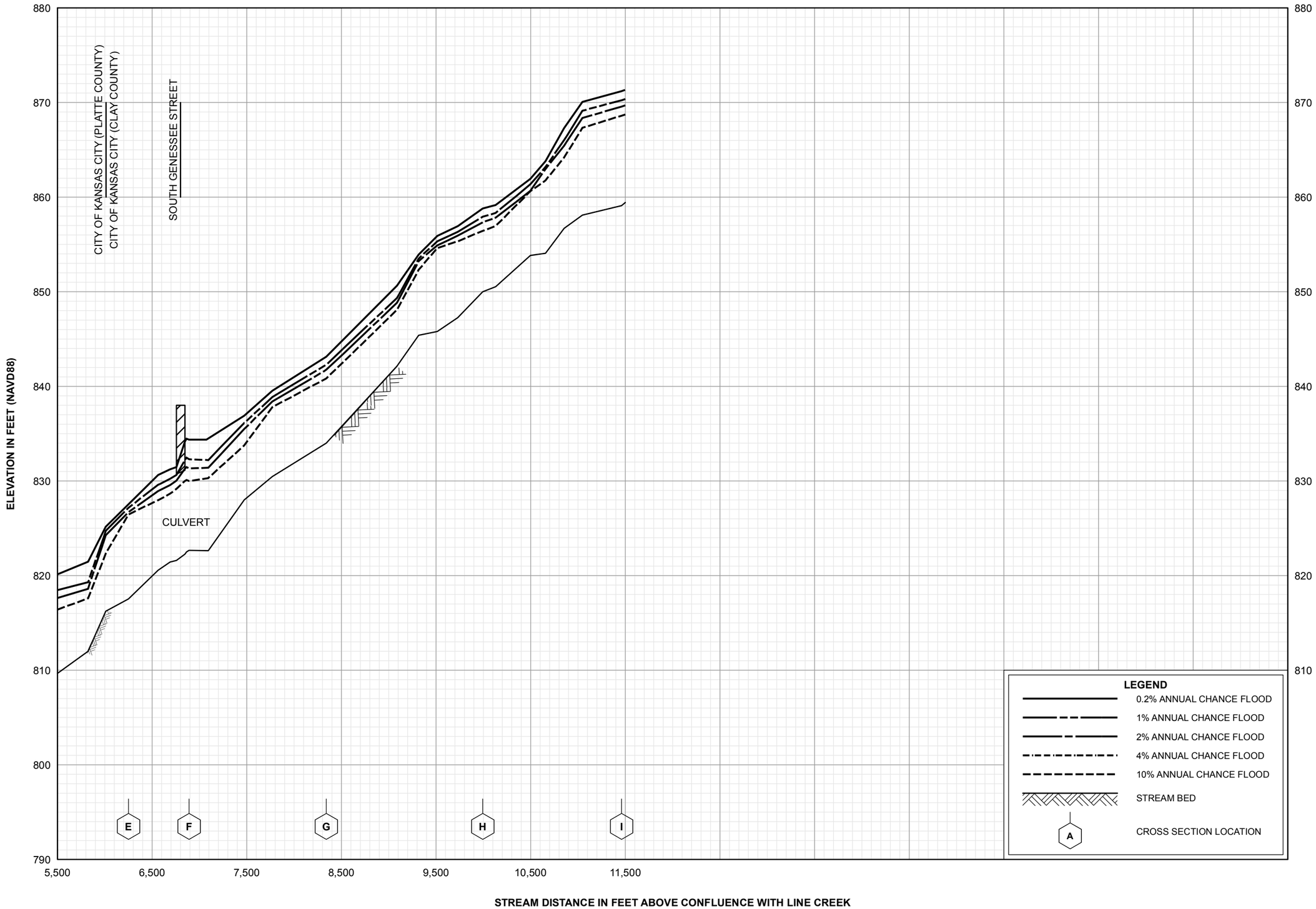

FLOOD PROFILES

OLD MAIDS CREEK

FEDERAL EMERGENCY MANAGEMENT AGENCY

CLAY COUNTY, MO
AND INCORPORATED AREAS

091P

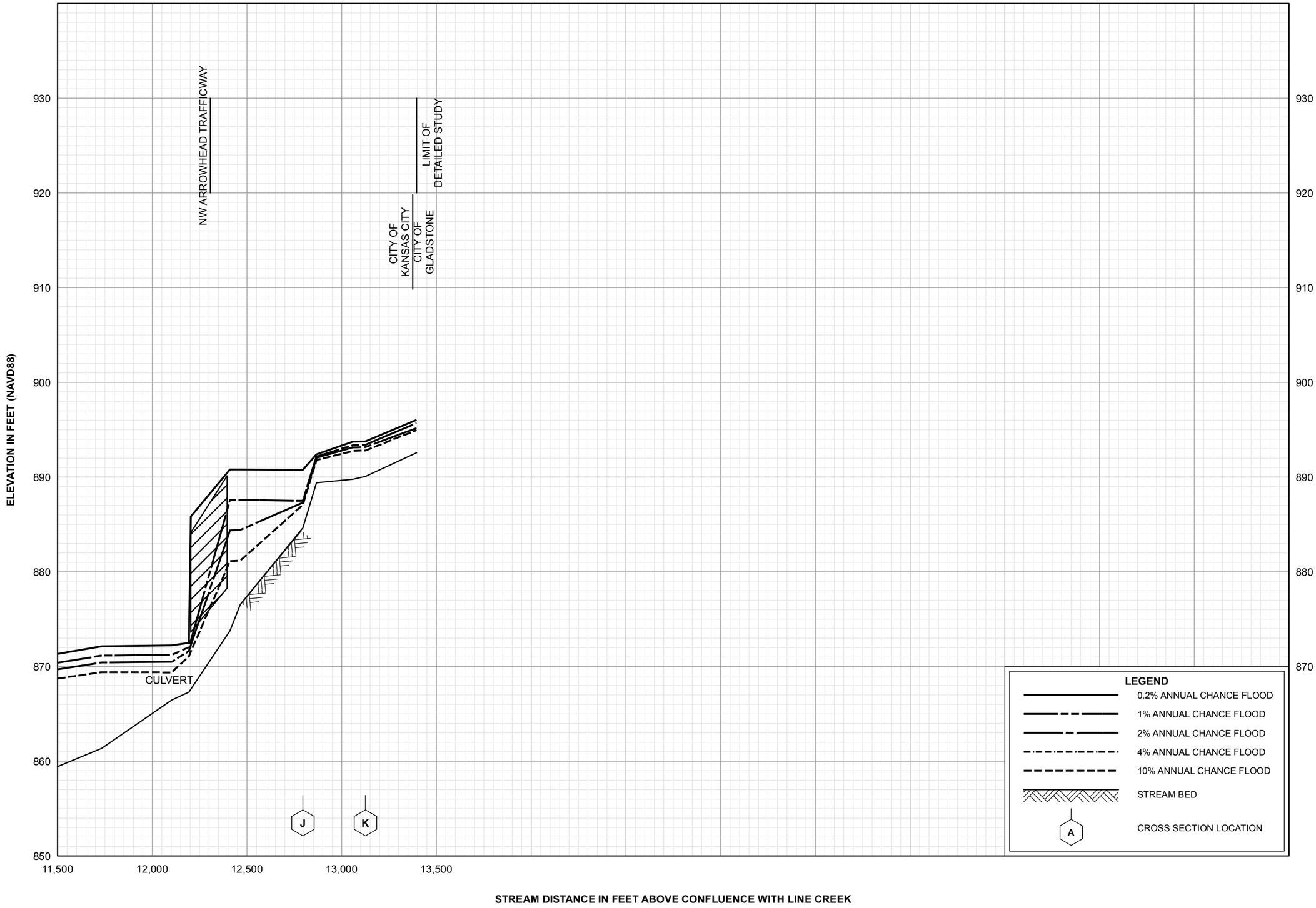

FLOOD PROFILES

OLD MAIDS CREEK

FEDERAL EMERGENCY MANAGEMENT AGENCY

CLAY COUNTY, MO
AND INCORPORATED AREAS

092P

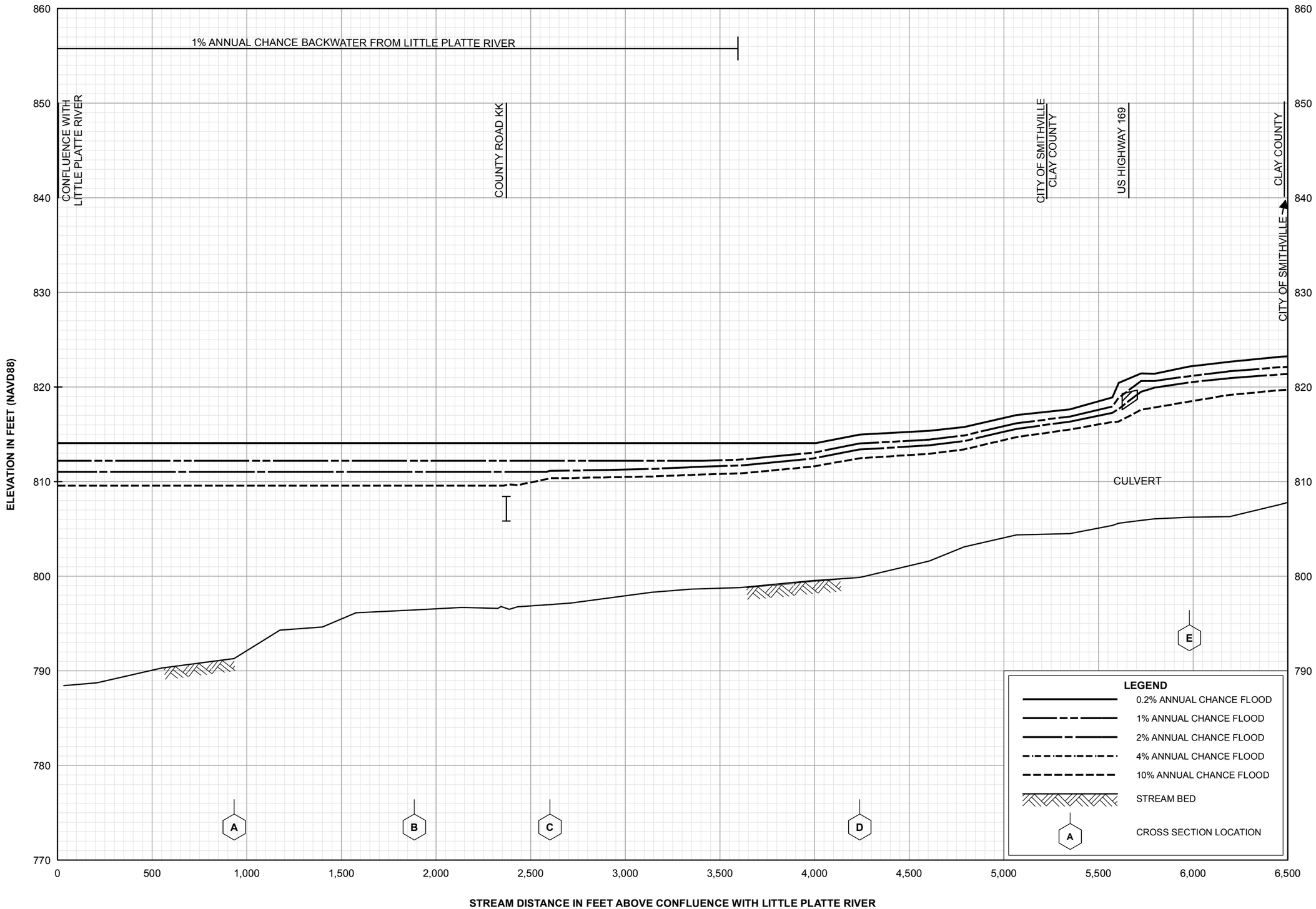

FLOOD PROFILES

OWENS BRANCH

FEDERAL EMERGENCY MANAGEMENT AGENCY

CLAY COUNTY, MO
AND INCORPORATED AREAS

093P

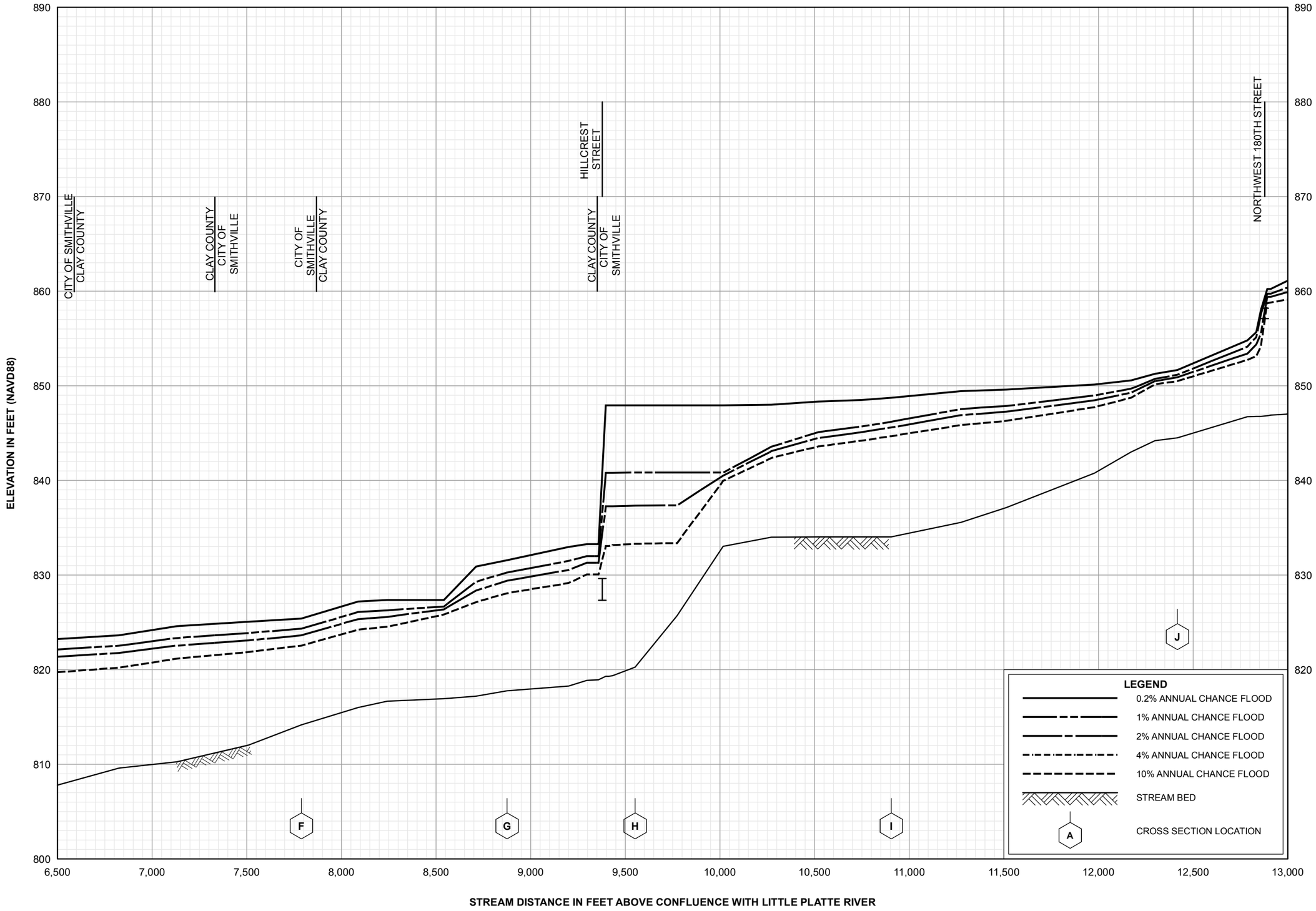

FLOOD PROFILES

OWENS BRANCH

FEDERAL EMERGENCY MANAGEMENT AGENCY

CLAY COUNTY, MO
AND INCORPORATED AREAS

094P

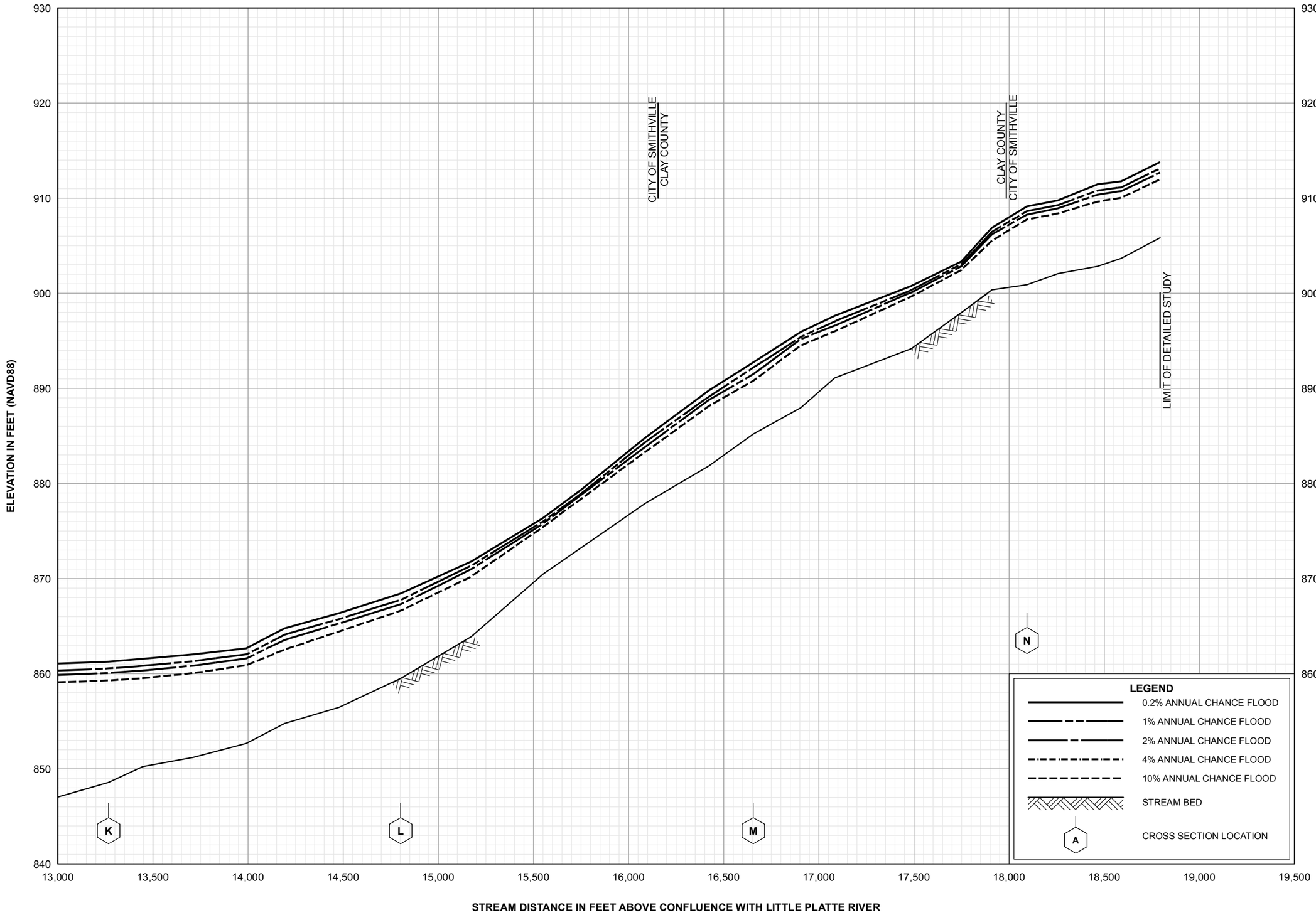

FLOOD PROFILES

OWENS BRANCH

FEDERAL EMERGENCY MANAGEMENT AGENCY

CLAY COUNTY, MO
AND INCORPORATED AREAS

095P

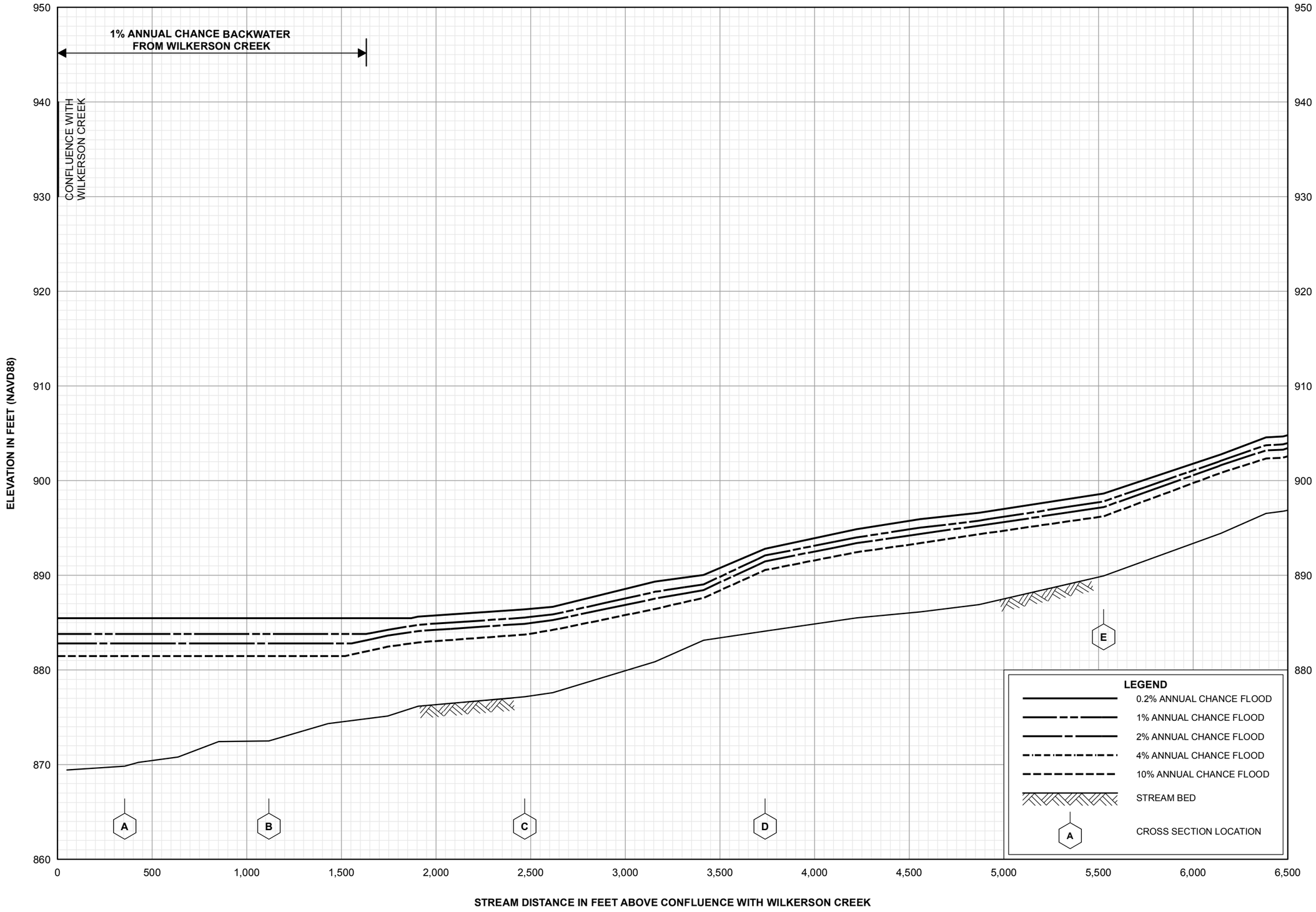

FLOOD PROFILES

POLECAT CREEK

FEDERAL EMERGENCY MANAGEMENT AGENCY

CLAY COUNTY, MO
AND INCORPORATED AREAS

096P

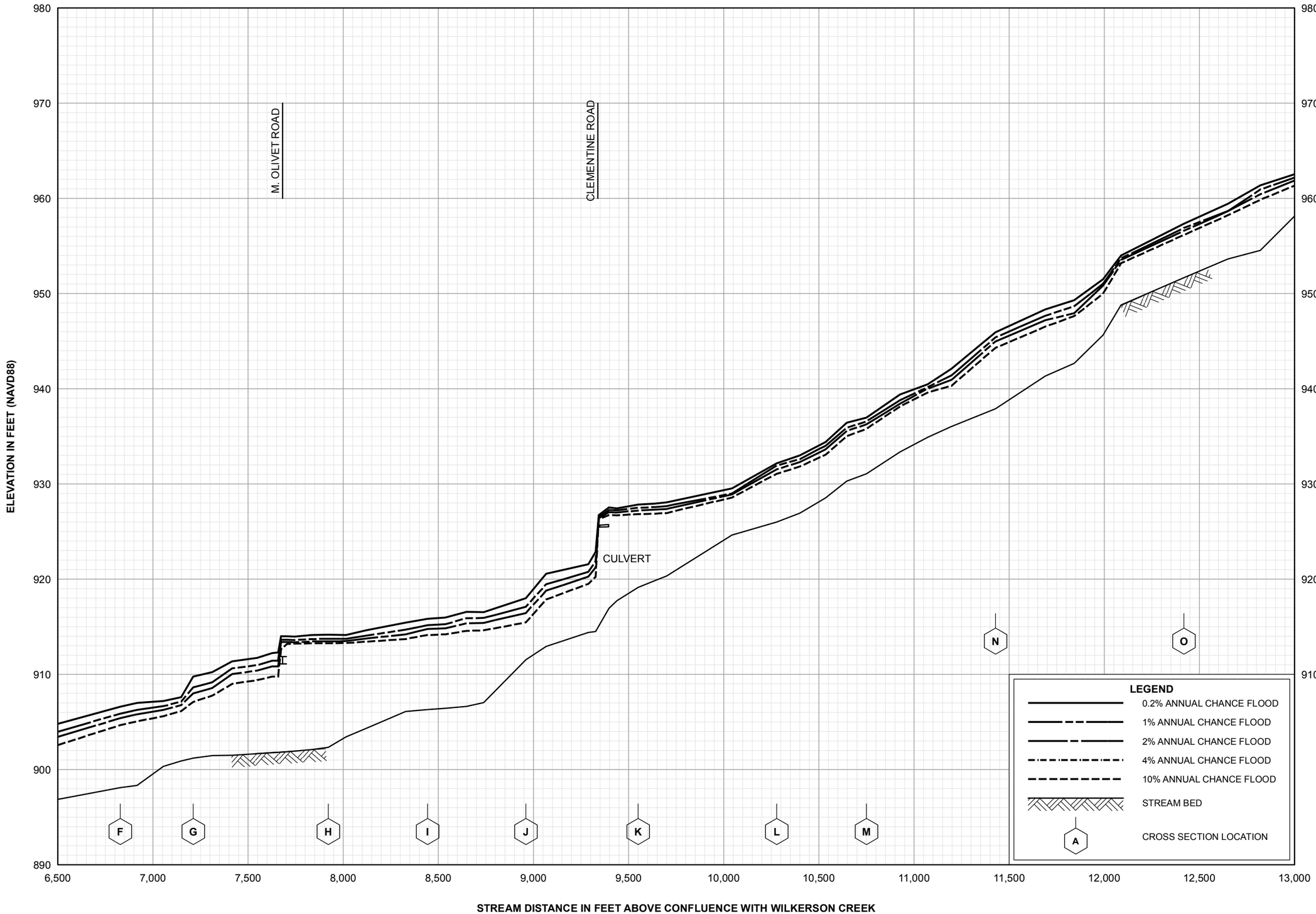

FLOOD PROFILES

POLECAT CREEK

FEDERAL EMERGENCY MANAGEMENT AGENCY

CLAY COUNTY, MO
AND INCORPORATED AREAS

097P

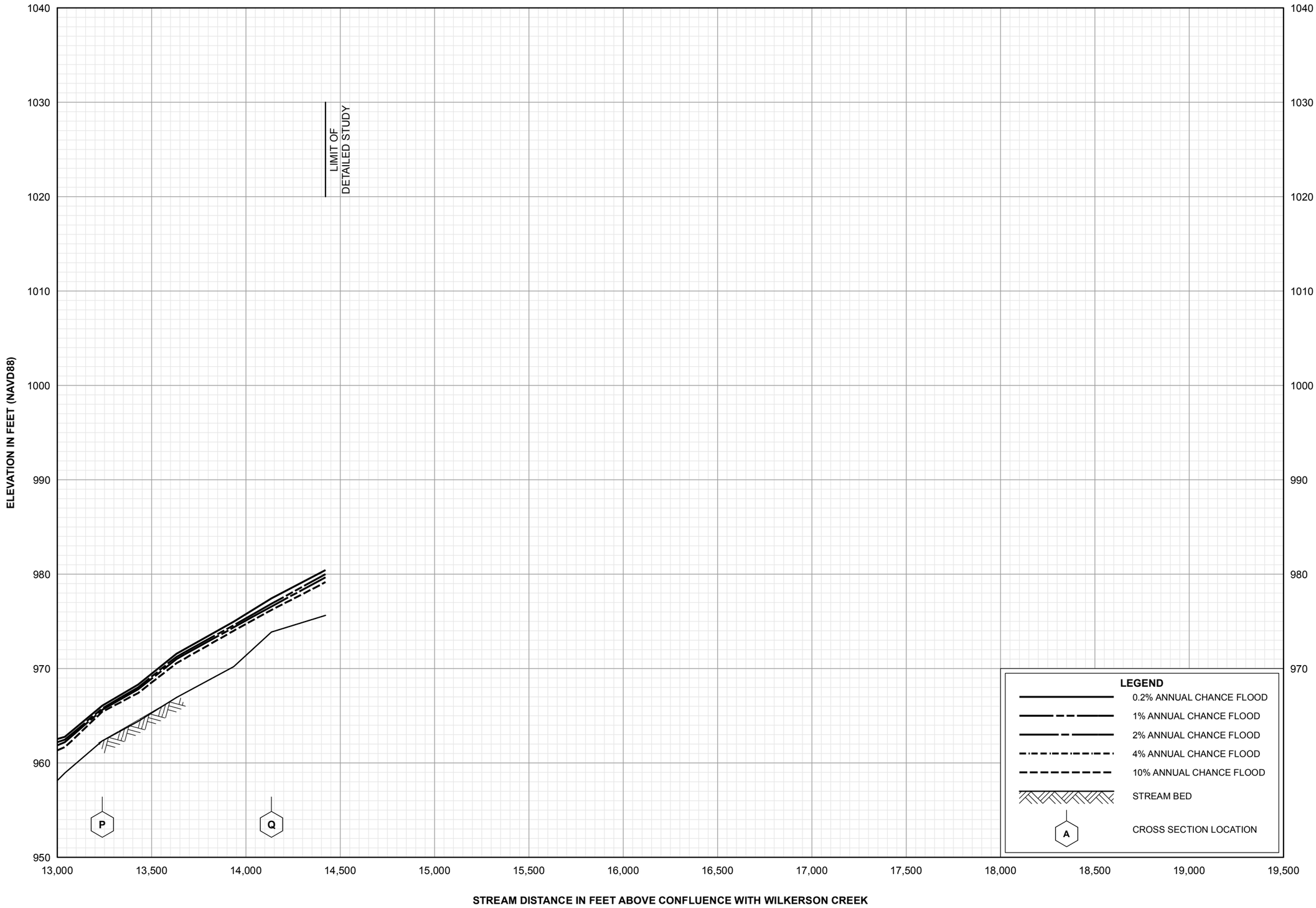

FLOOD PROFILES

POLECAT CREEK

FEDERAL EMERGENCY MANAGEMENT AGENCY

CLAY COUNTY, MO
AND INCORPORATED AREAS

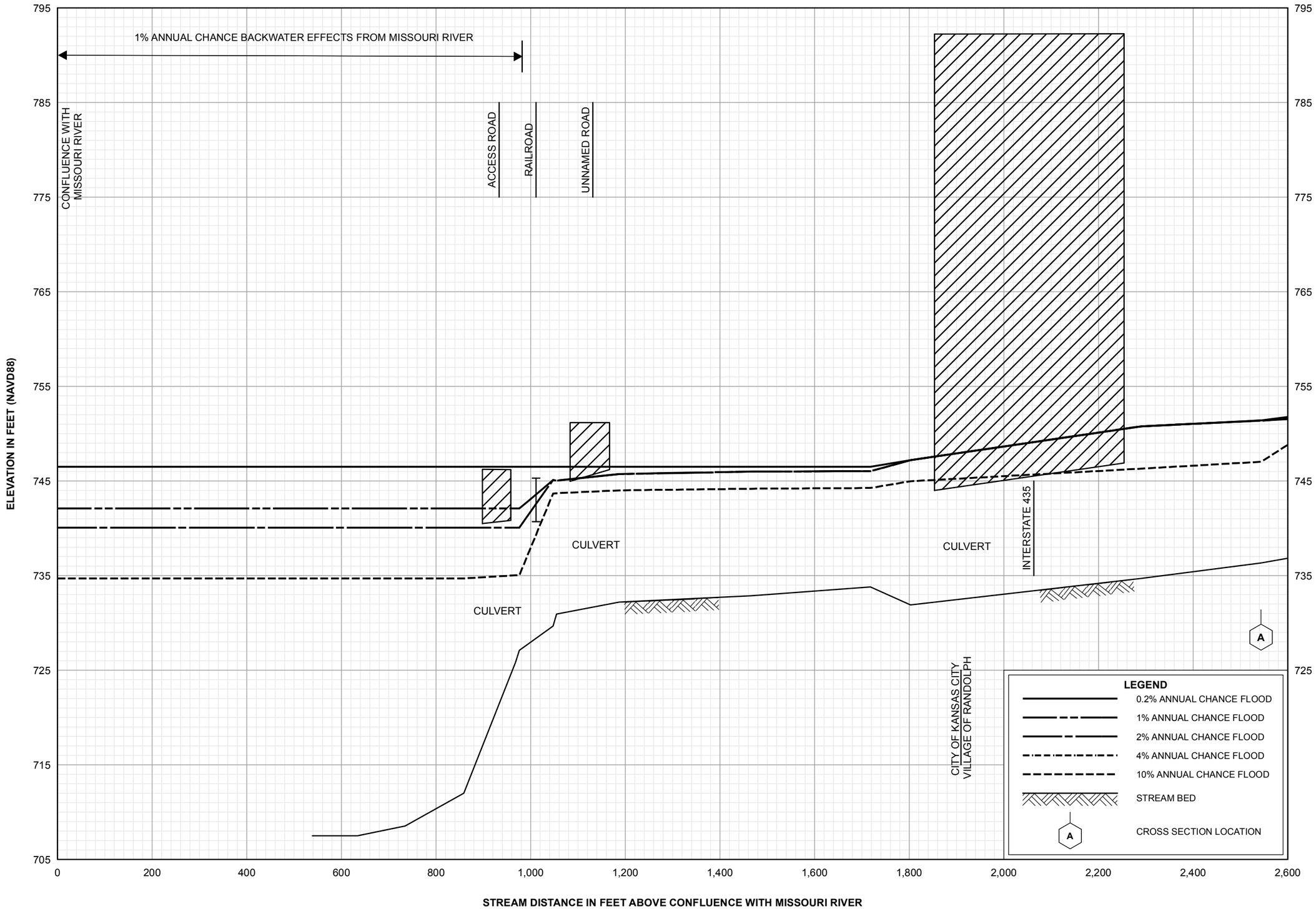

FLOOD PROFILES

RANDOLPH CREEK

FEDERAL EMERGENCY MANAGEMENT AGENCY

CLAY COUNTY, MO
AND INCORPORATED AREAS

099P

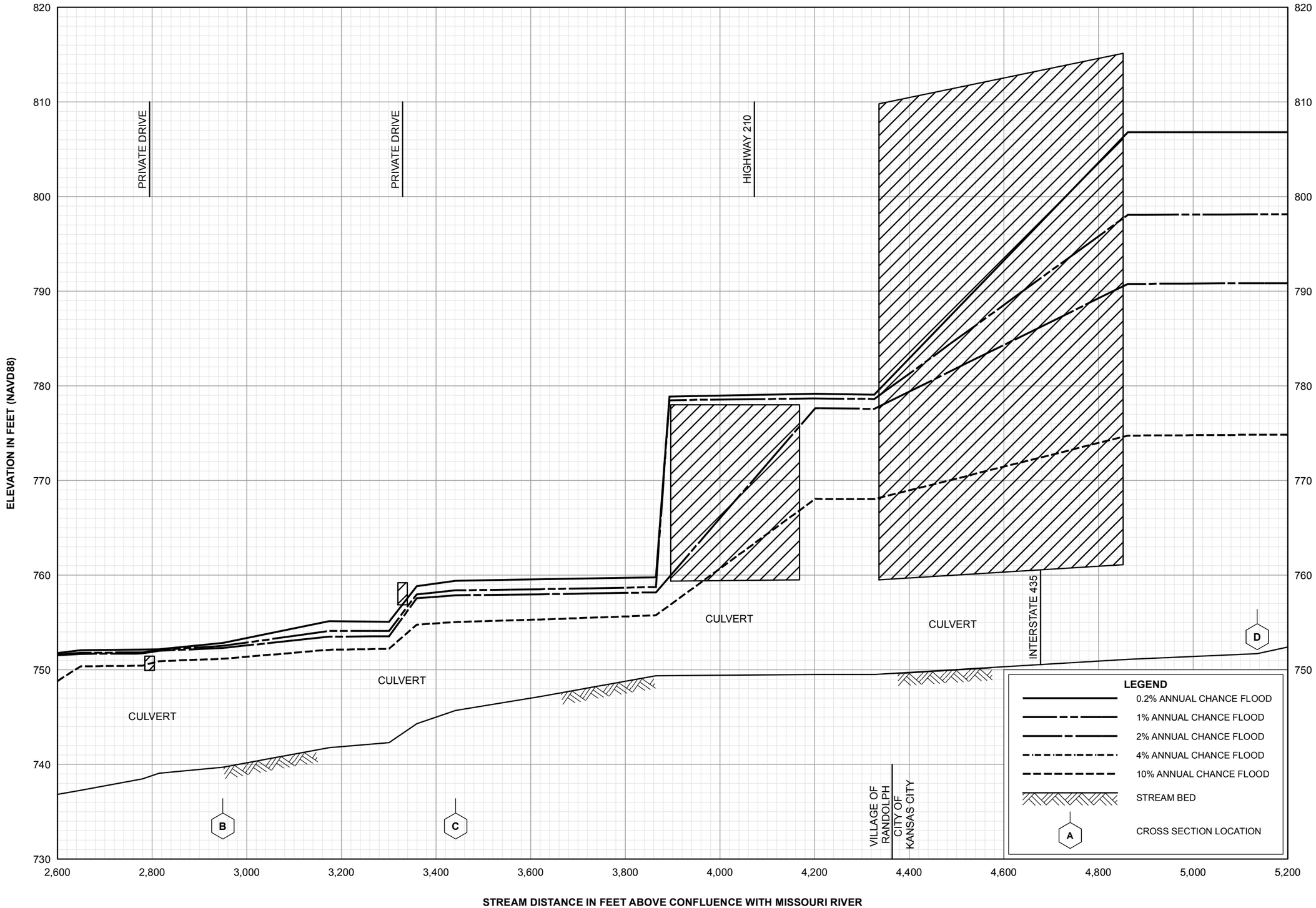

FLOOD PROFILES

RANDOLPH CREEK

FEDERAL EMERGENCY MANAGEMENT AGENCY

CLAY COUNTY, MO
AND INCORPORATED AREAS

100P

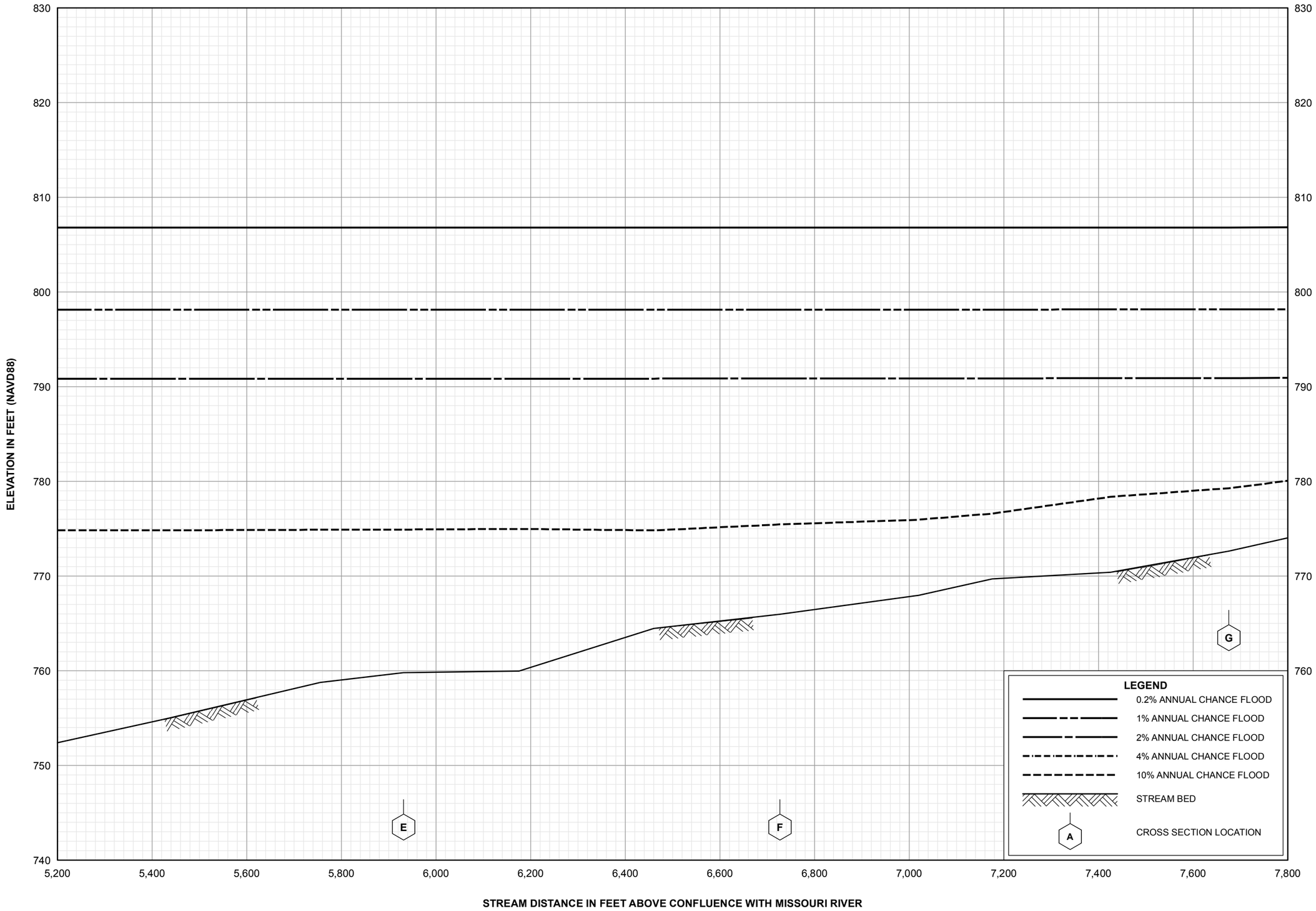

FLOOD PROFILES

RANDOLPH CREEK

FEDERAL EMERGENCY MANAGEMENT AGENCY

CLAY COUNTY, MO
AND INCORPORATED AREAS

101P

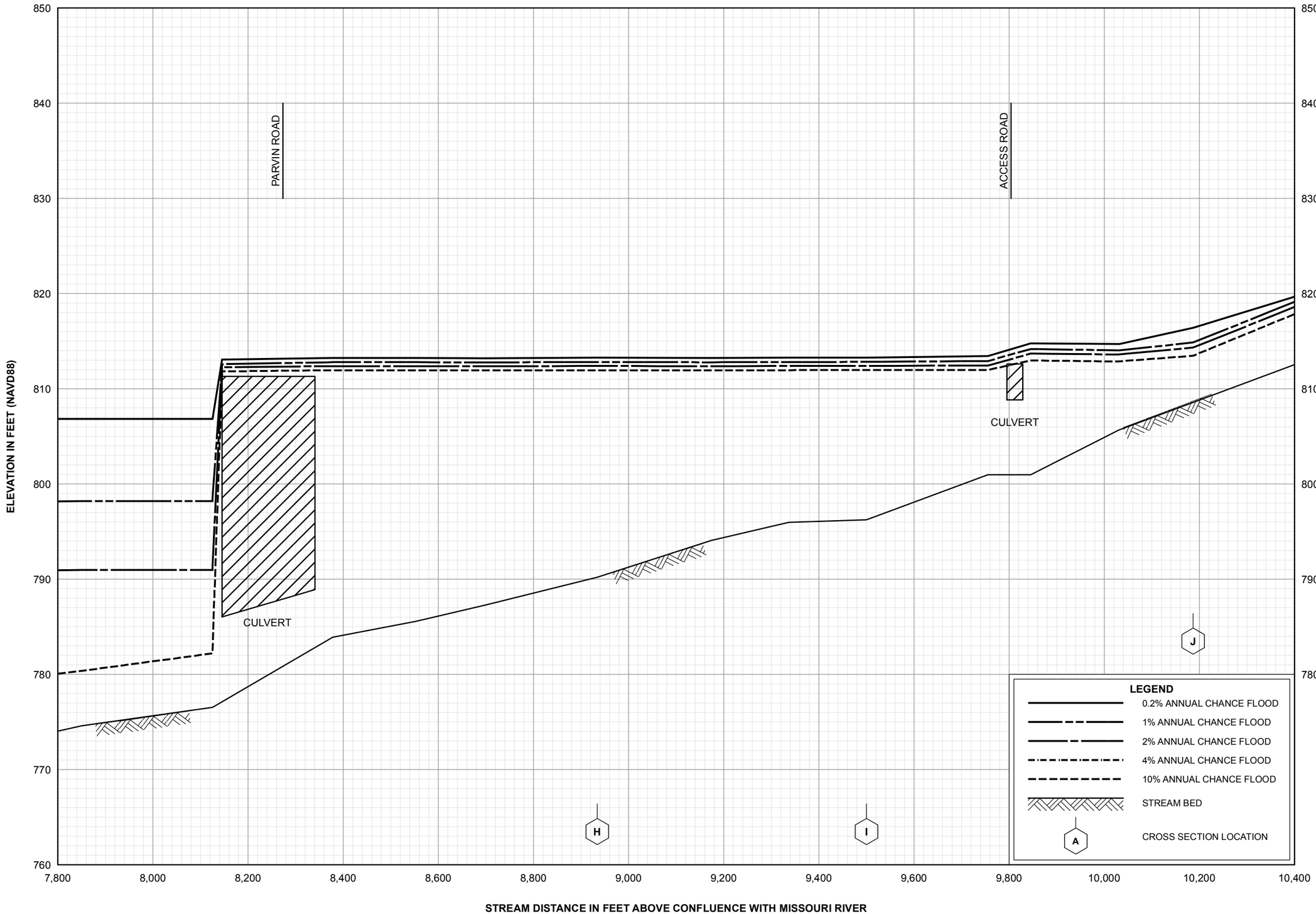

FLOOD PROFILES

RANDOLPH CREEK

FEDERAL EMERGENCY MANAGEMENT AGENCY

CLAY COUNTY, MO
AND INCORPORATED AREAS

102P

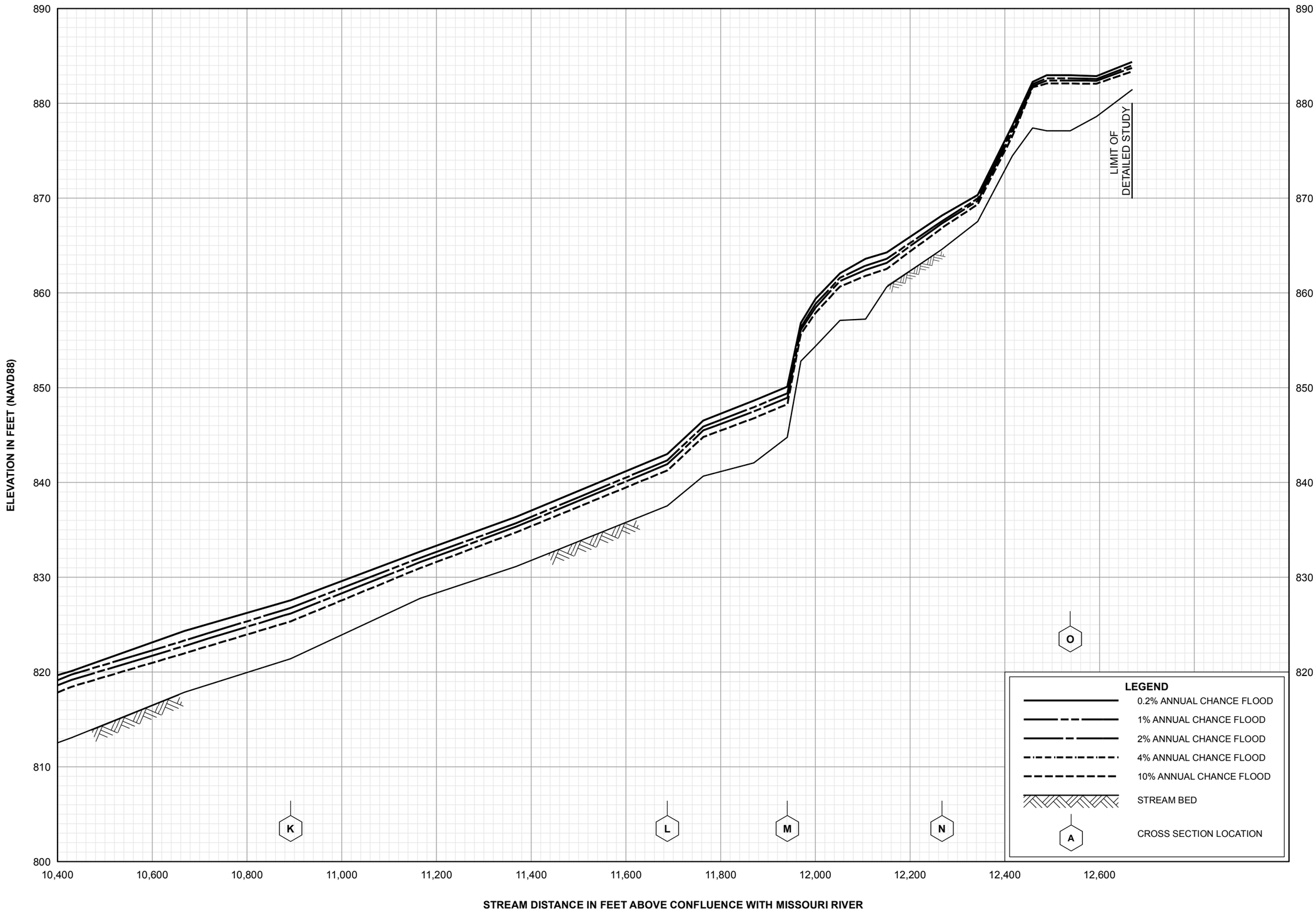

FLOOD PROFILES

RANDOLPH CREEK

FEDERAL EMERGENCY MANAGEMENT AGENCY

CLAY COUNTY, MO
AND INCORPORATED AREAS

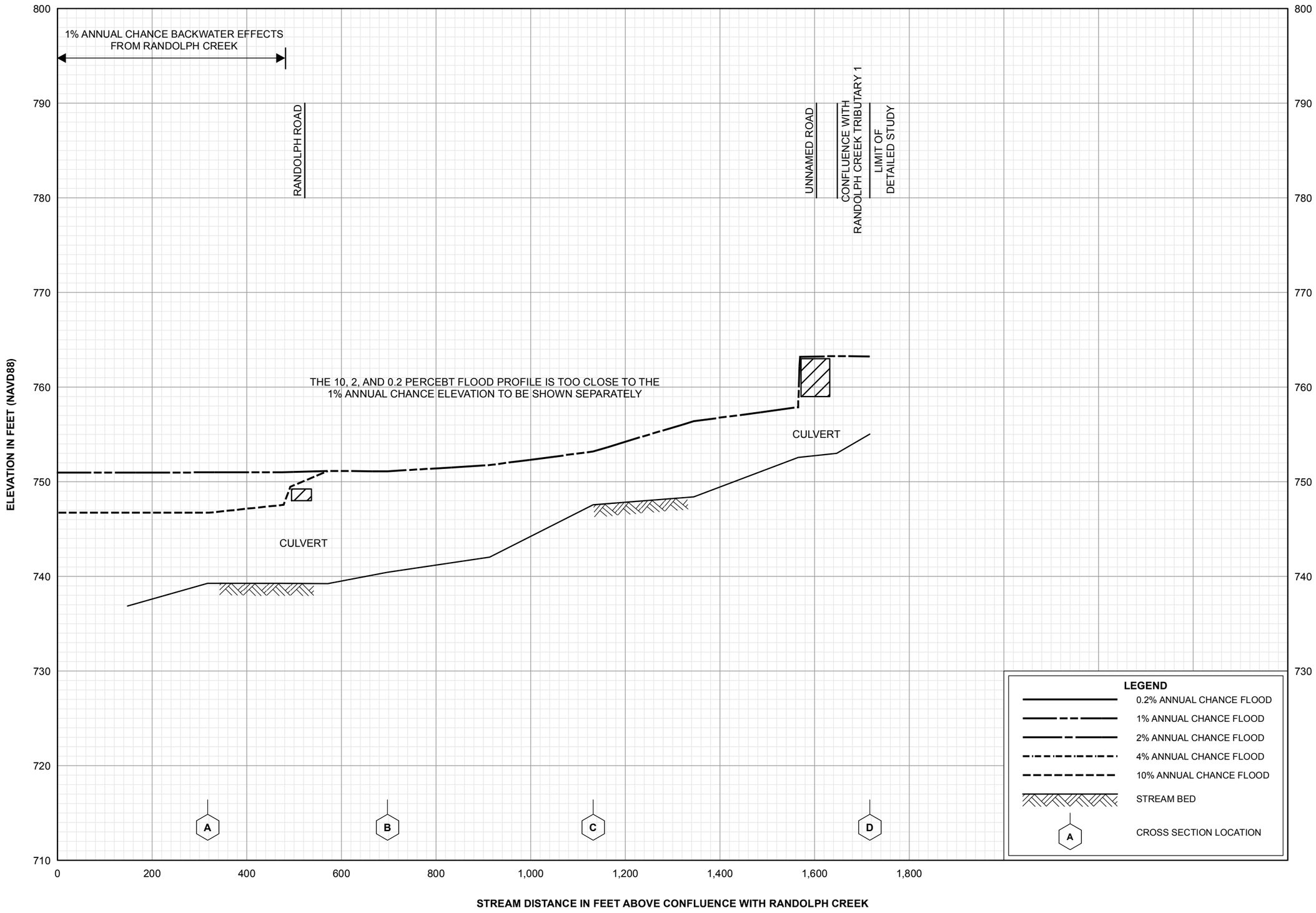

FLOOD PROFILES

RANDOLPH CREEK TRIBUTARY

FEDERAL EMERGENCY MANAGEMENT AGENCY

CLAY COUNTY, MO
AND INCORPORATED AREAS

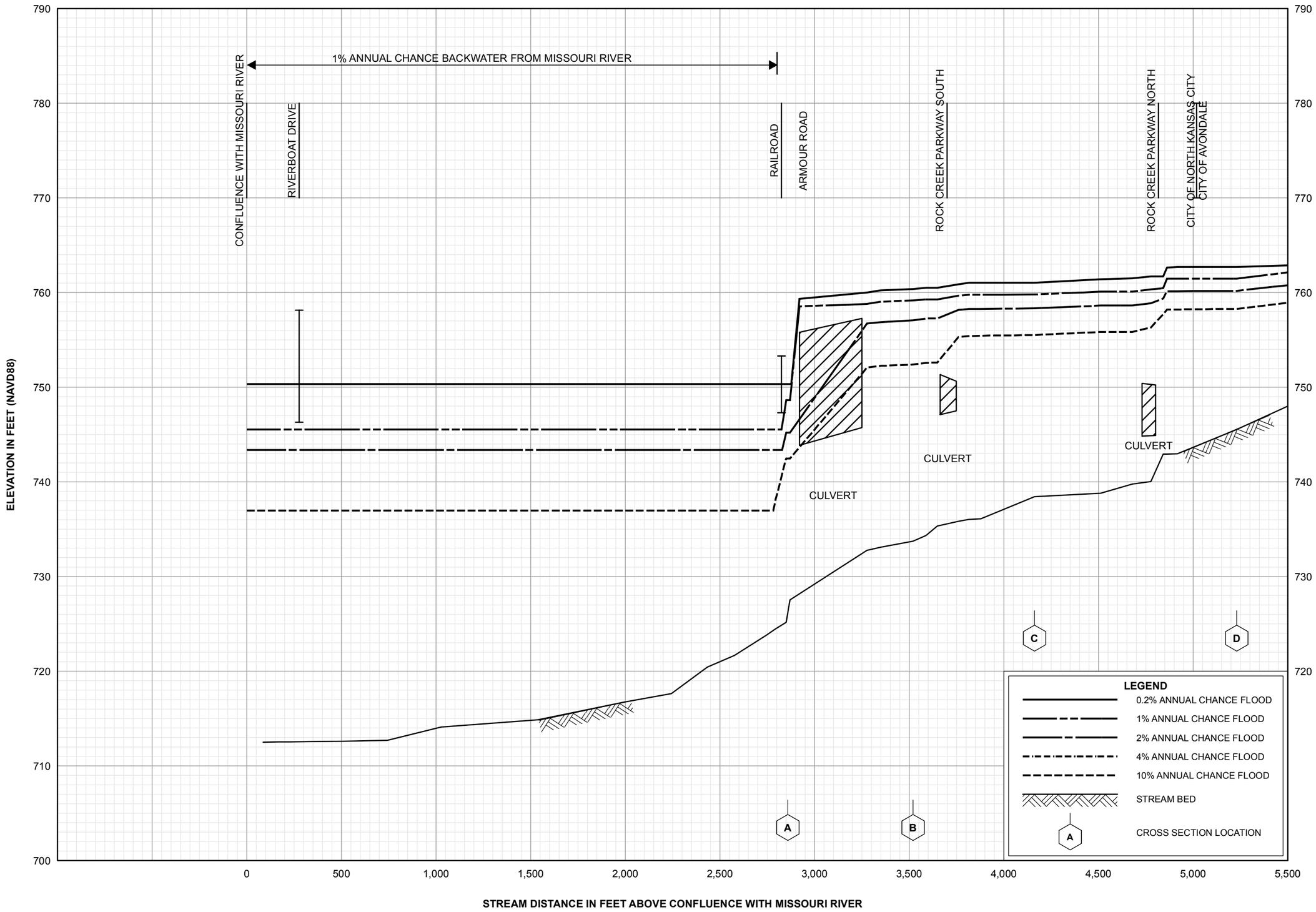

FLOOD PROFILES

ROCK CREEK

FEDERAL EMERGENCY MANAGEMENT AGENCY

CLAY COUNTY, MO
AND INCORPORATED AREAS

105P

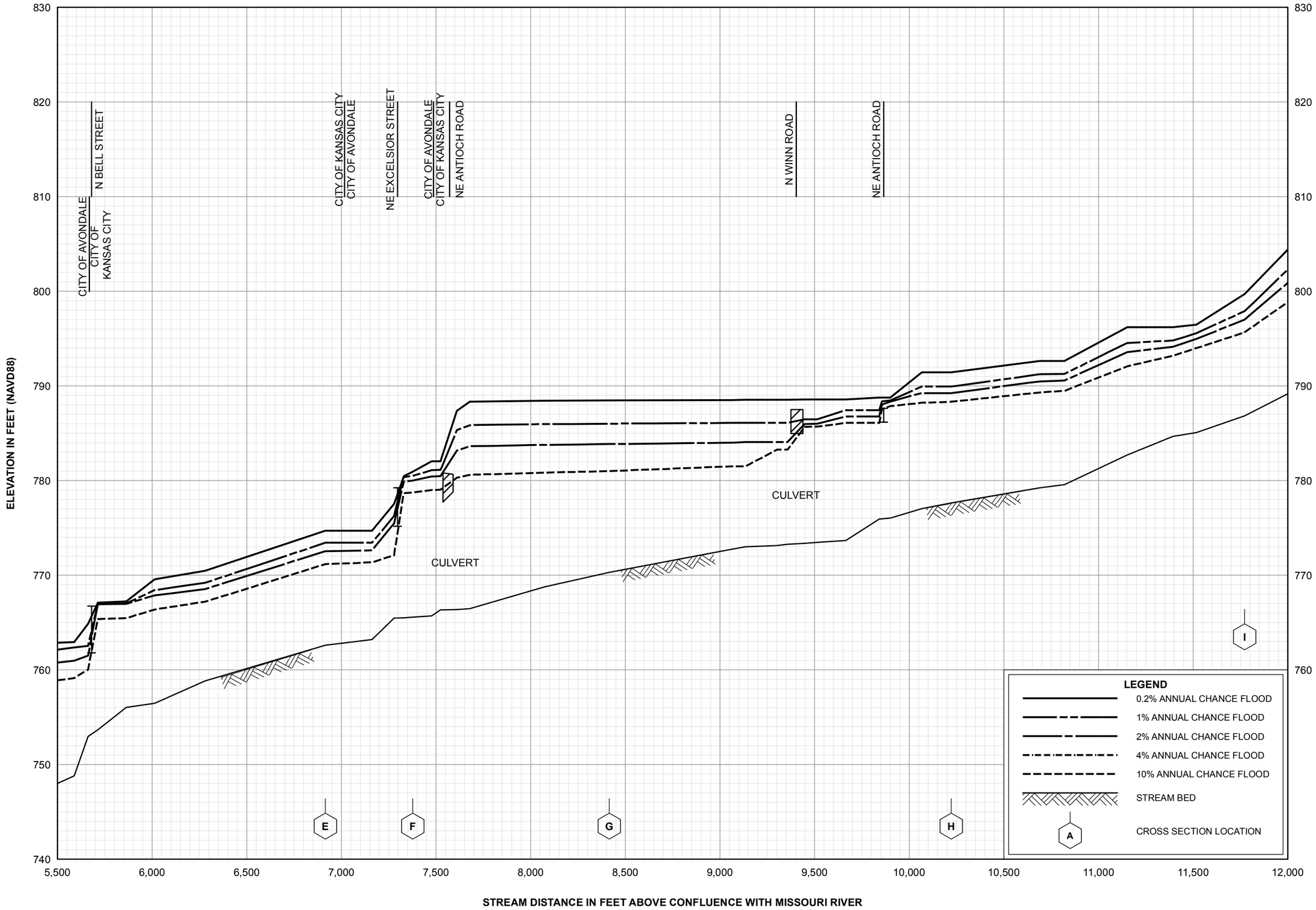

FLOOD PROFILES

ROCK CREEK

FEDERAL EMERGENCY MANAGEMENT AGENCY

CLAY COUNTY, MO
AND INCORPORATED AREAS

106P

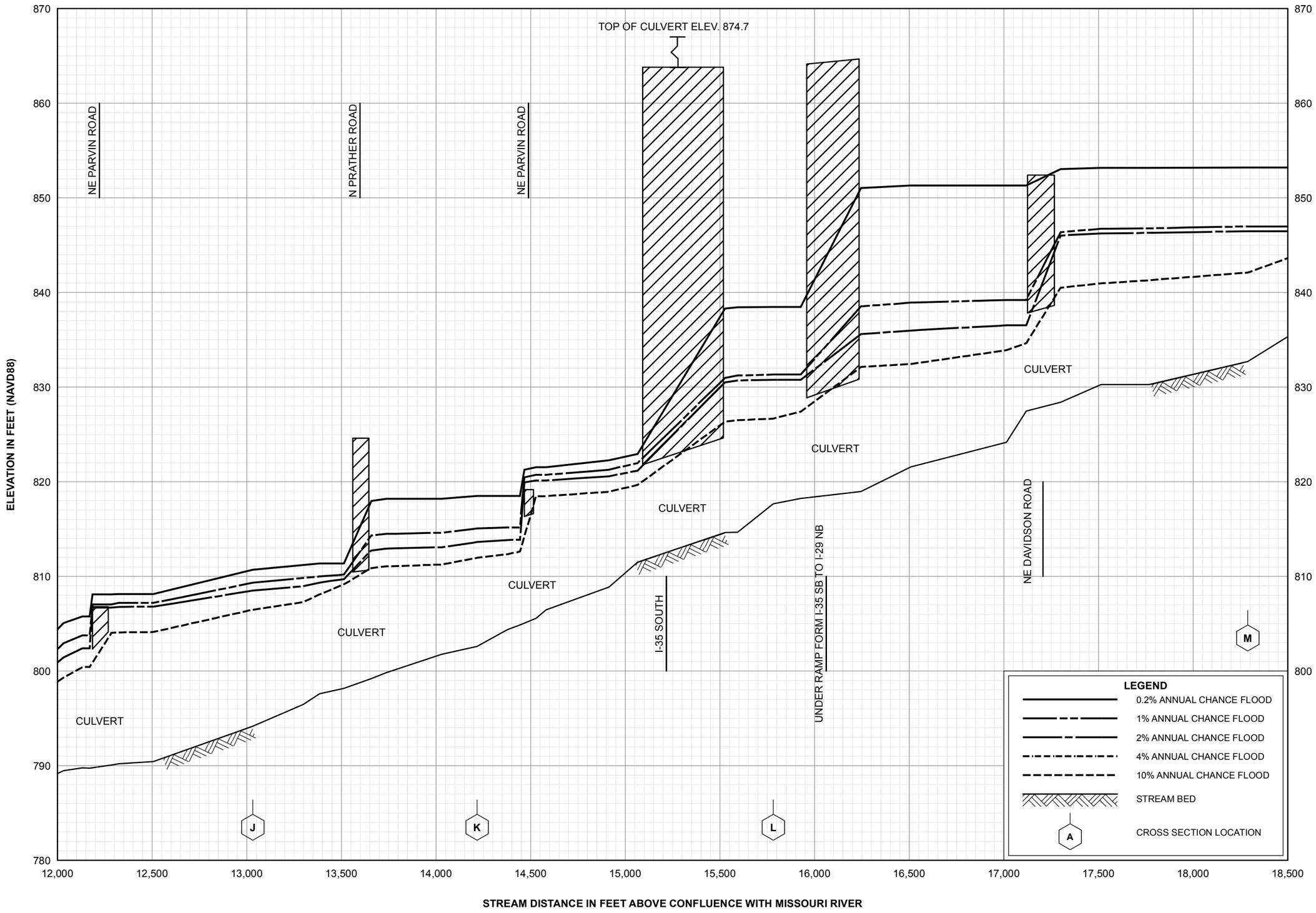

FLOOD PROFILES

ROCK CREEK

FEDERAL EMERGENCY MANAGEMENT AGENCY

CLAY COUNTY, MO
AND INCORPORATED AREAS

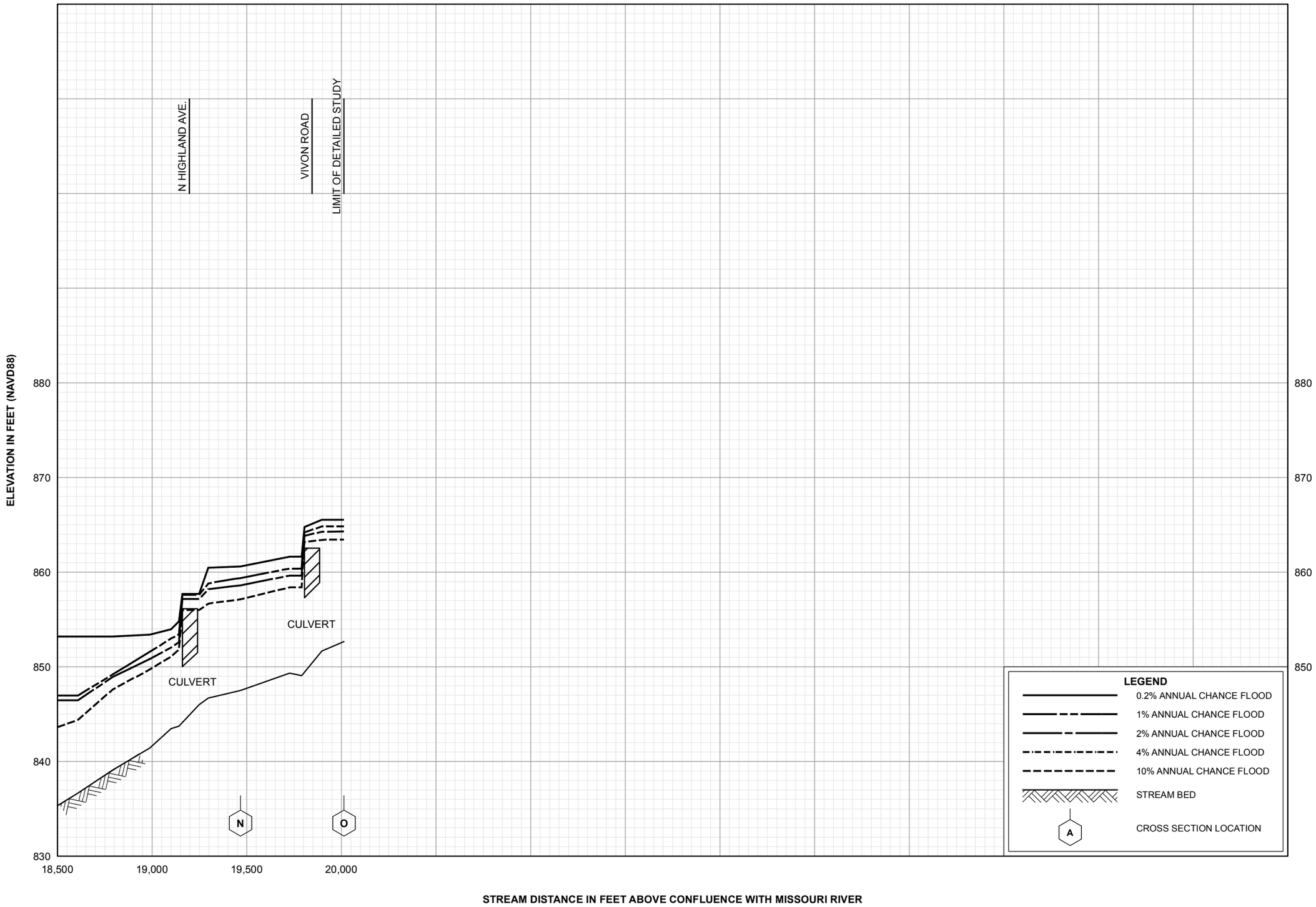

FLOOD PROFILES

ROCK CREEK

FEDERAL EMERGENCY MANAGEMENT AGENCY

CLAY COUNTY, MO
AND INCORPORATED AREAS

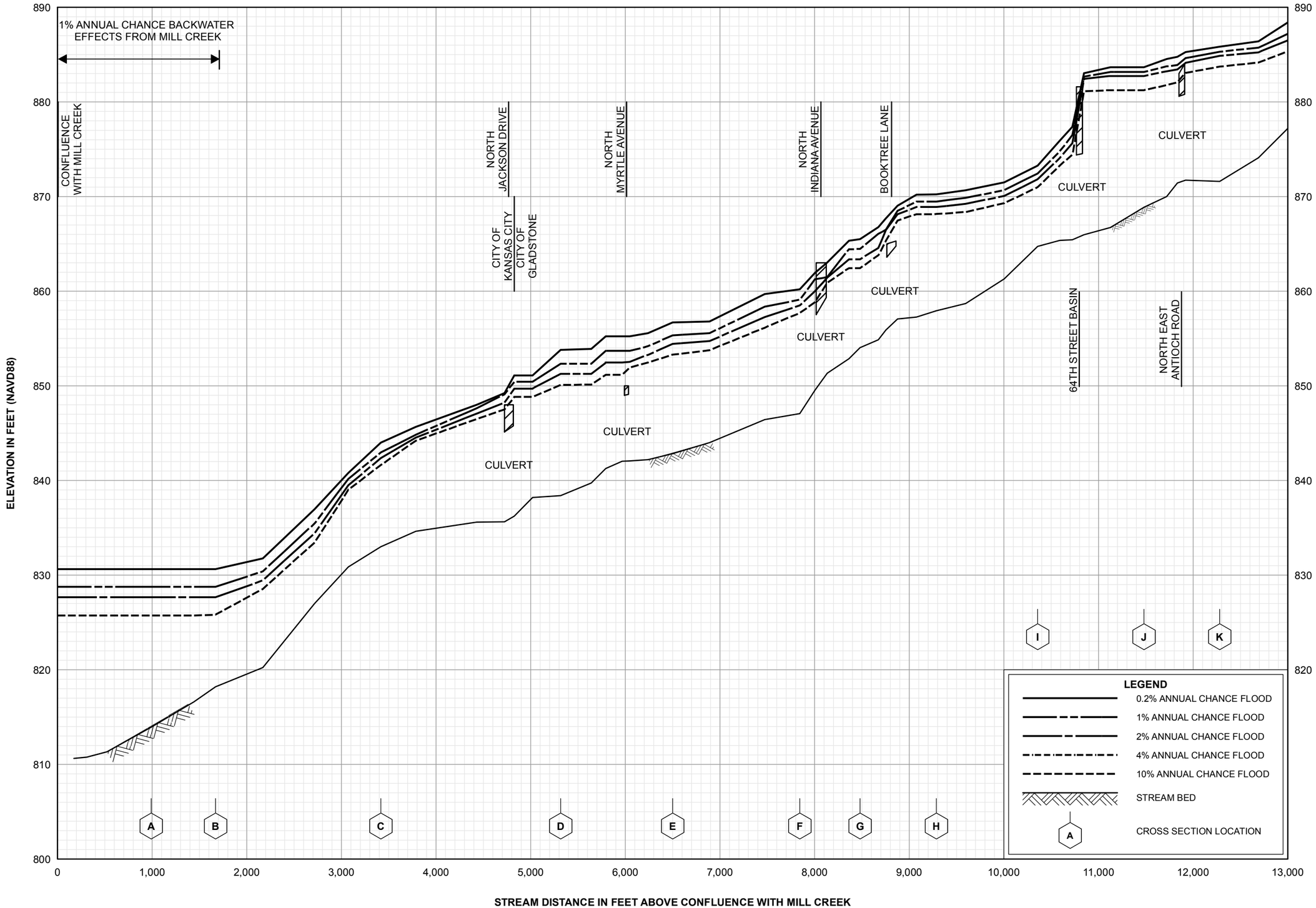

FLOOD PROFILES

ROCK CREEK GLADSTONE

FEDERAL EMERGENCY MANAGEMENT AGENCY

CLAY COUNTY, MO
AND INCORPORATED AREAS

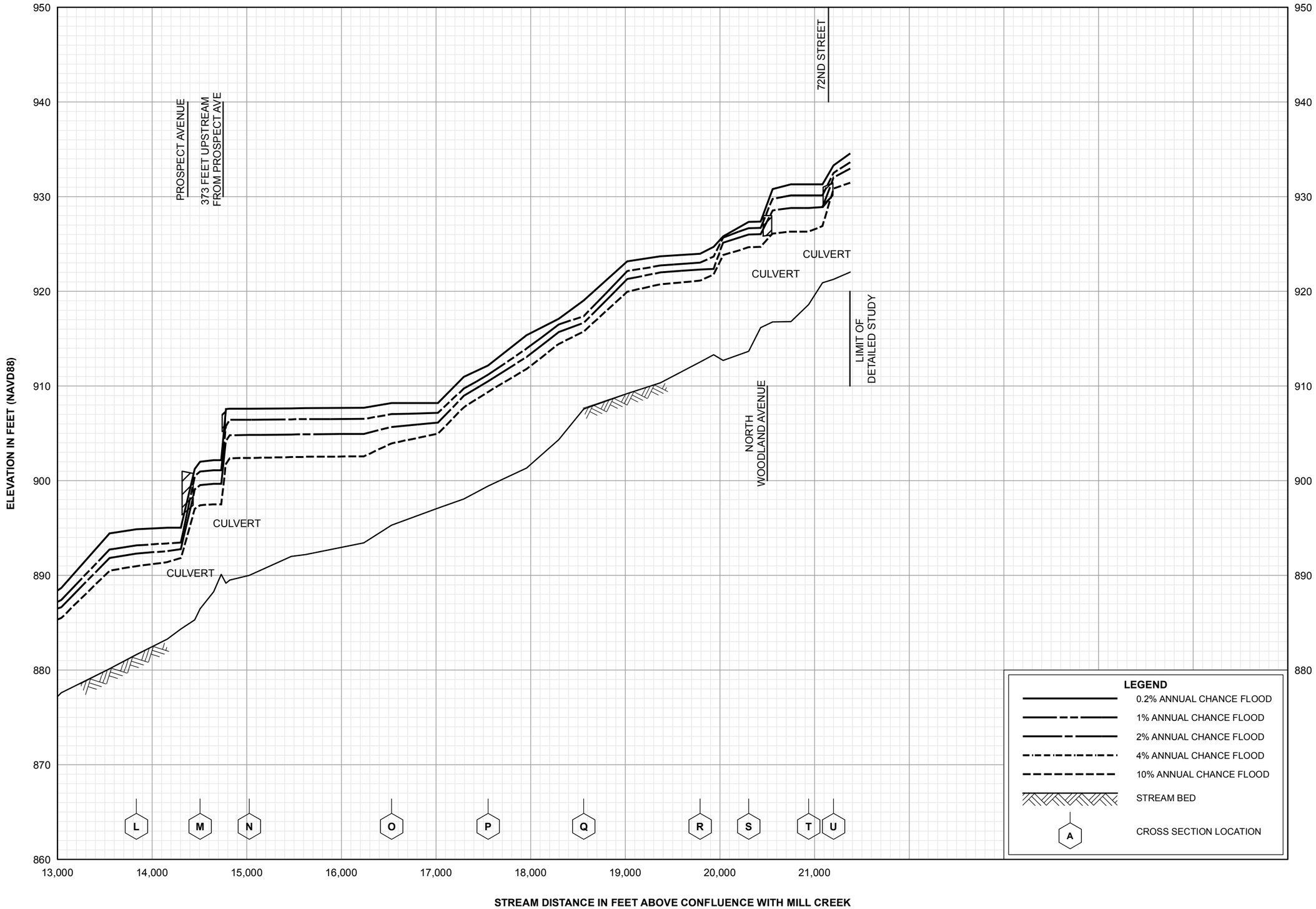

FLOOD PROFILES

ROCK CREEK GLADSTONE

FEDERAL EMERGENCY MANAGEMENT AGENCY

CLAY COUNTY, MO
AND INCORPORATED AREAS

110P

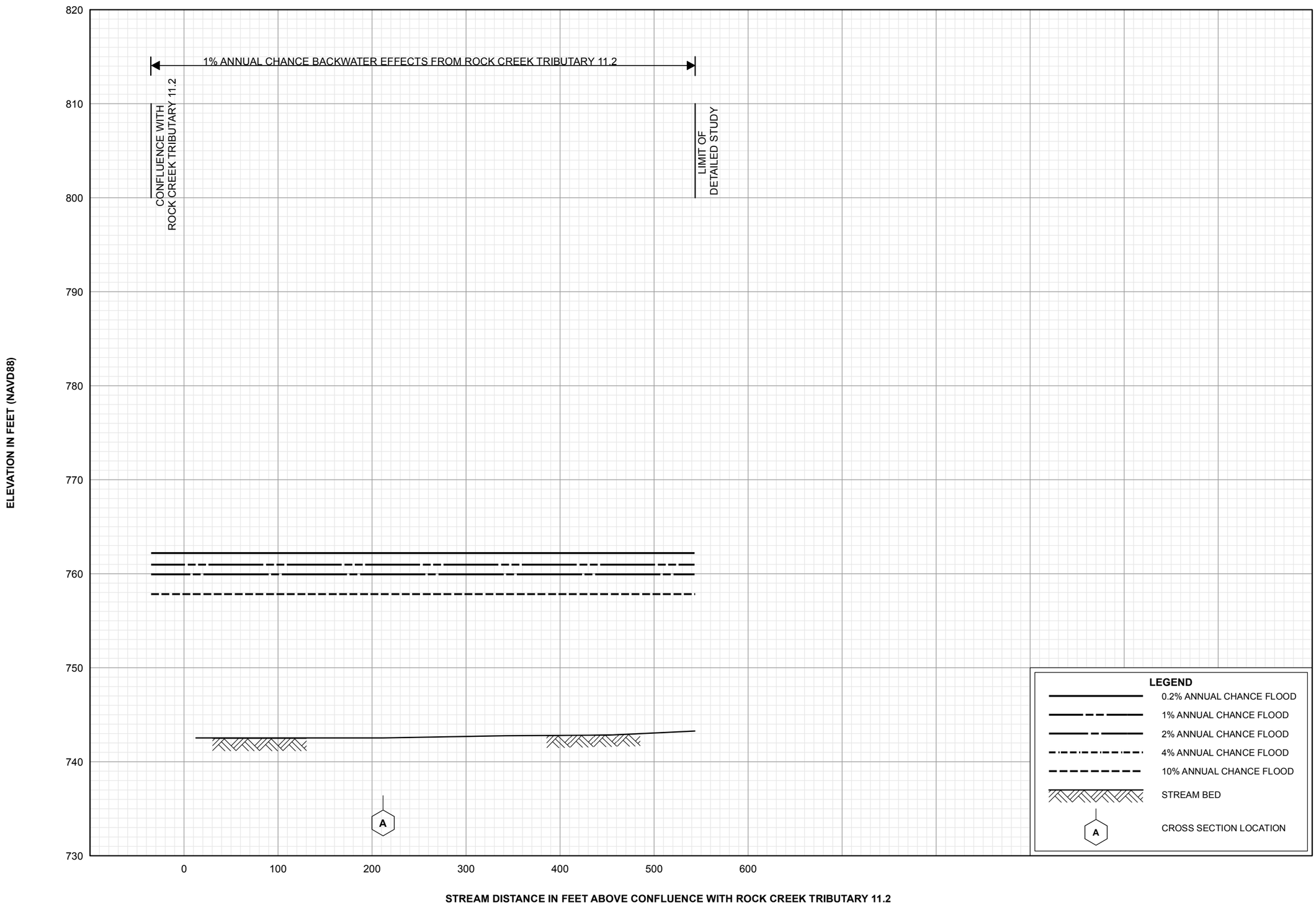

FLOOD PROFILES

ROCK CREEK TRIBUTARY 11

FEDERAL EMERGENCY MANAGEMENT AGENCY

CLAY COUNTY, MO
AND INCORPORATED AREAS

111P

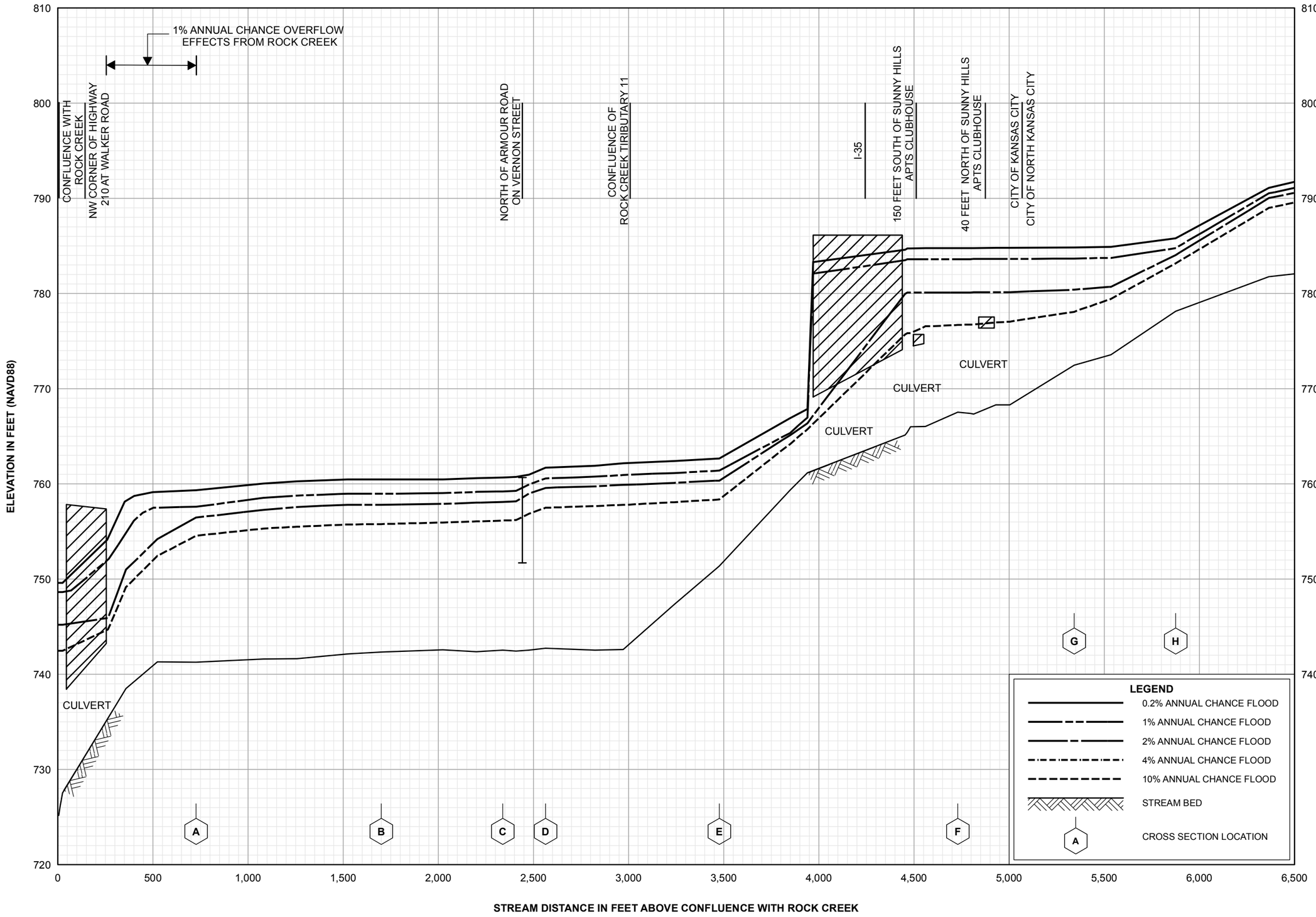

FLOOD PROFILES

ROCK CREEK TRIBUTARY 11.2

FEDERAL EMERGENCY MANAGEMENT AGENCY

CLAY COUNTY, MO
AND INCORPORATED AREAS

112P

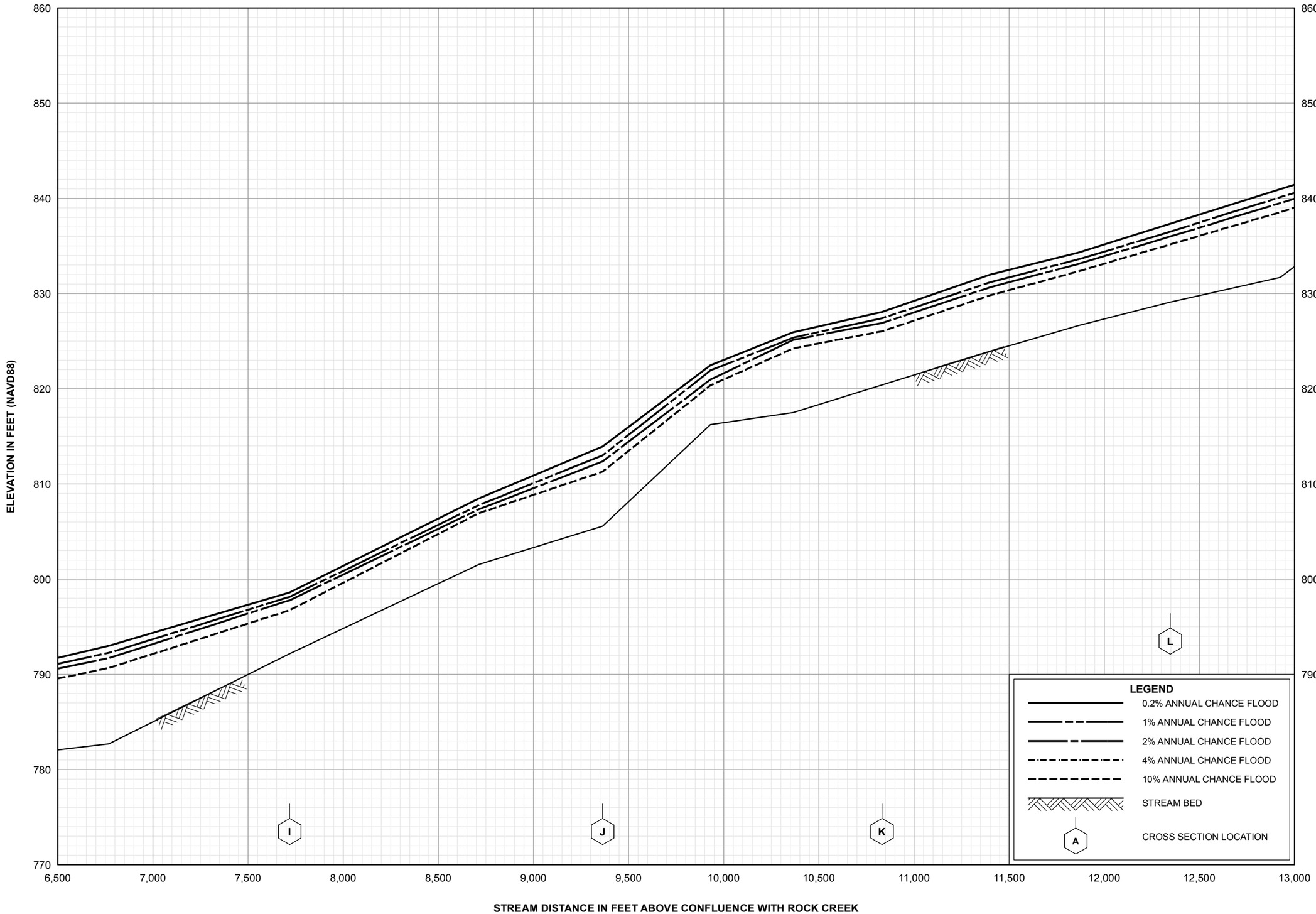

FLOOD PROFILES

ROCK CREEK TRIBUTARY 11.2

FEDERAL EMERGENCY MANAGEMENT AGENCY

CLAY COUNTY, MO
AND INCORPORATED AREAS

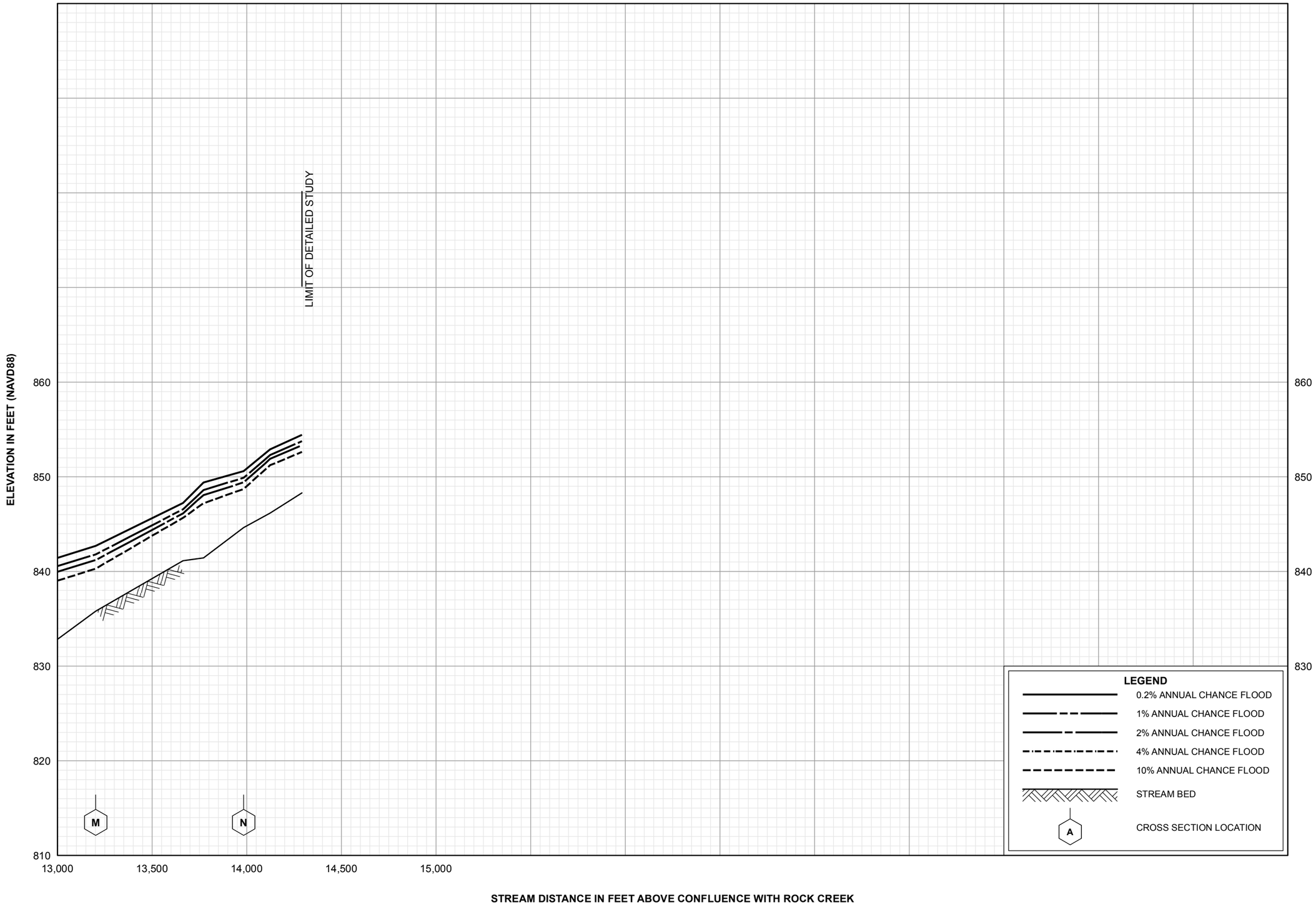

FLOOD PROFILES

ROCK CREEK TRIBUTARY 11.2

FEDERAL EMERGENCY MANAGEMENT AGENCY

CLAY COUNTY, MO
AND INCORPORATED AREAS

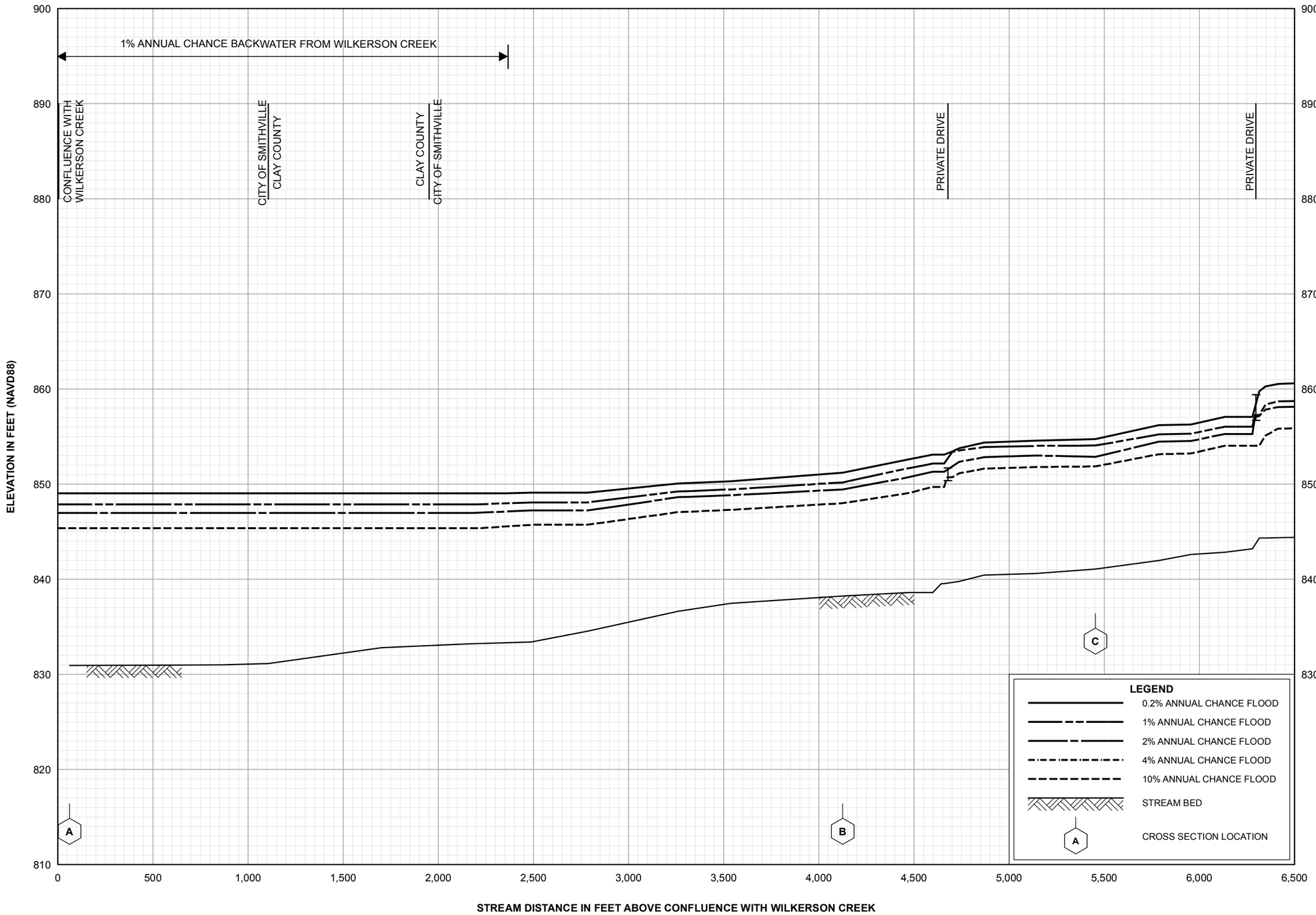

FLOOD PROFILES

ROCKY BRANCH

FEDERAL EMERGENCY MANAGEMENT AGENCY

CLAY COUNTY, MO
AND INCORPORATED AREAS

115P

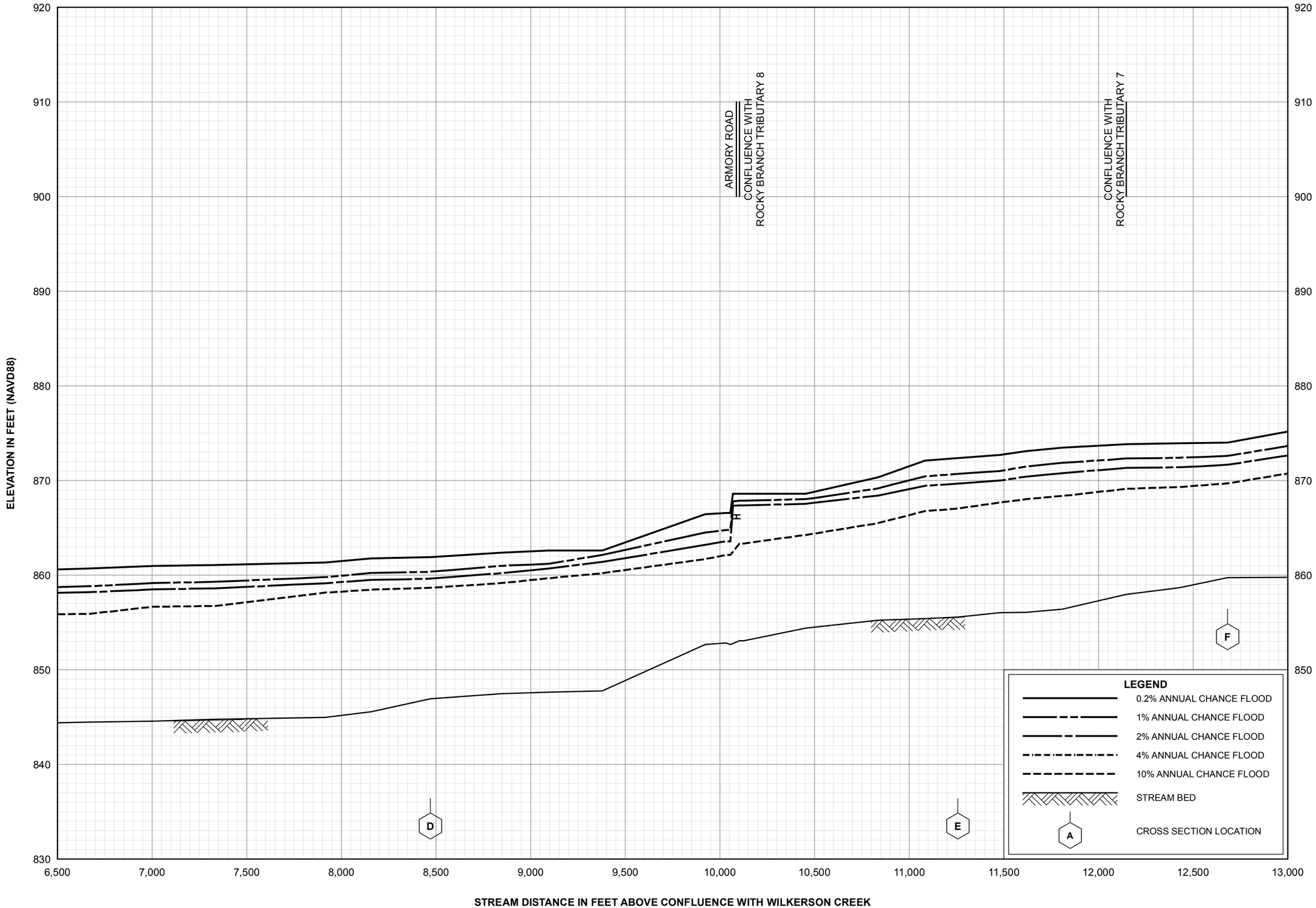

FLOOD PROFILES

ROCKY BRANCH

FEDERAL EMERGENCY MANAGEMENT AGENCY

CLAY COUNTY, MO
AND INCORPORATED AREAS

116P

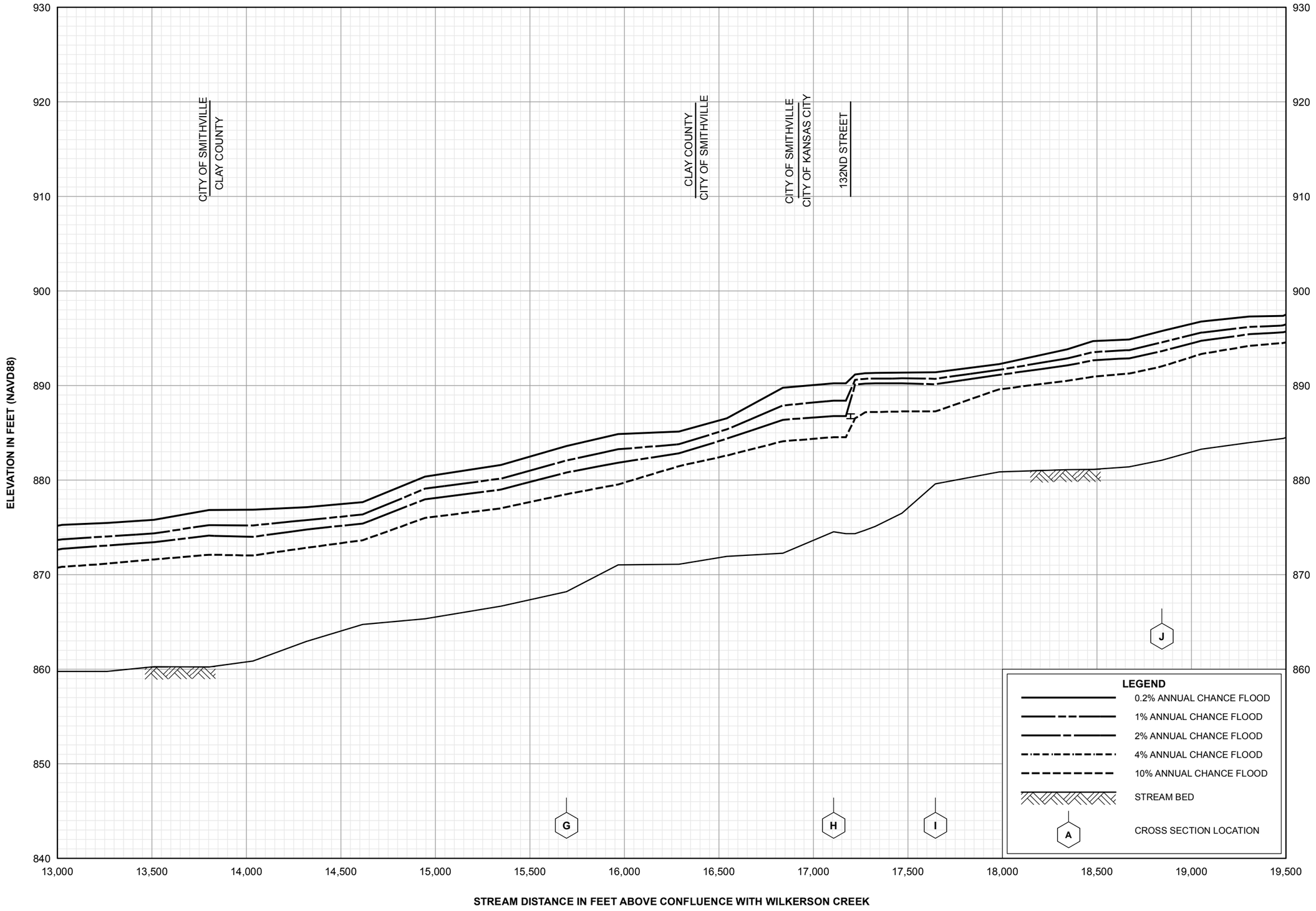

FLOOD PROFILES

ROCKY BRANCH

FEDERAL EMERGENCY MANAGEMENT AGENCY

CLAY COUNTY, MO
AND INCORPORATED AREAS

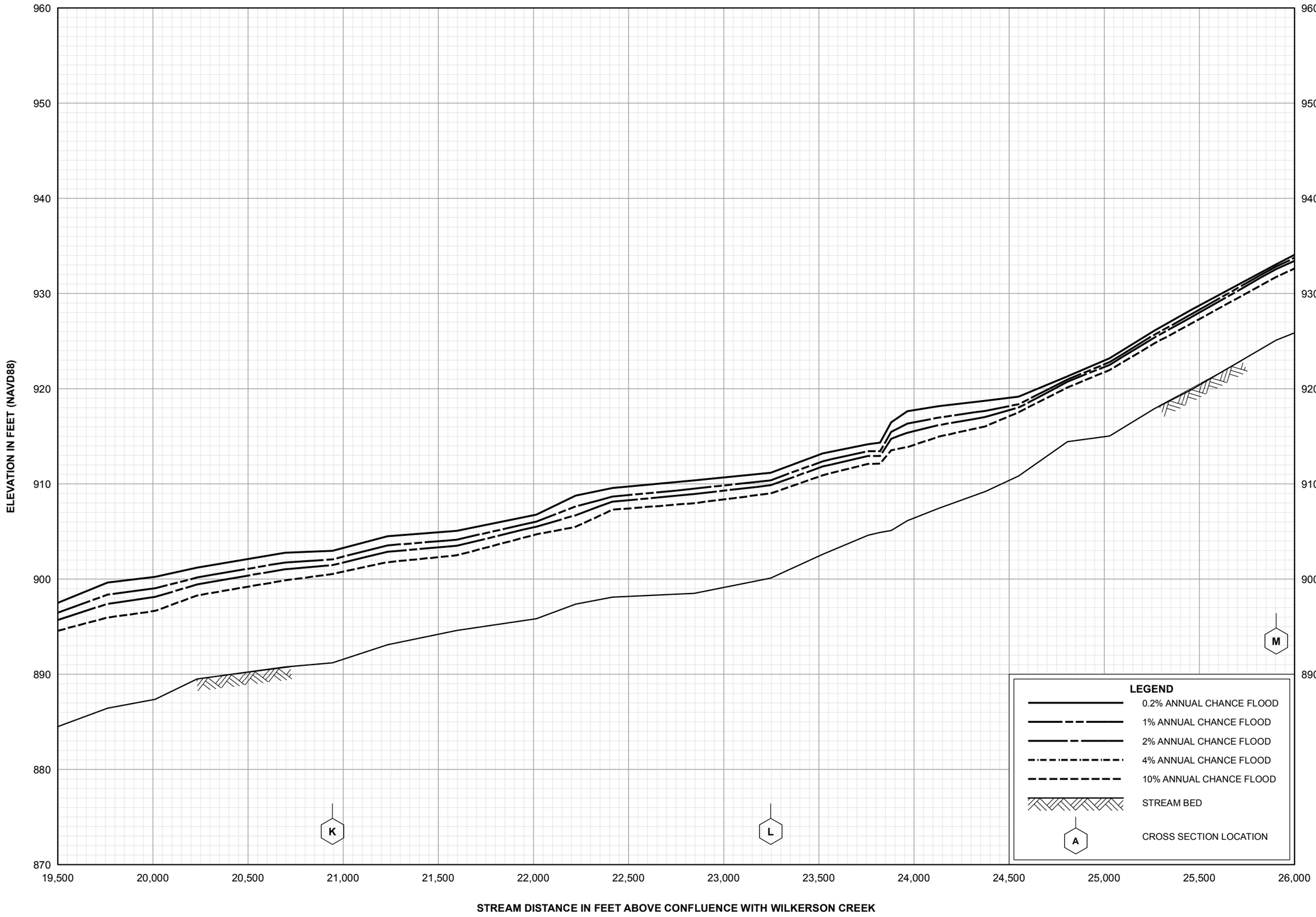

FLOOD PROFILES

ROCKY BRANCH

FEDERAL EMERGENCY MANAGEMENT AGENCY

CLAY COUNTY, MO
AND INCORPORATED AREAS

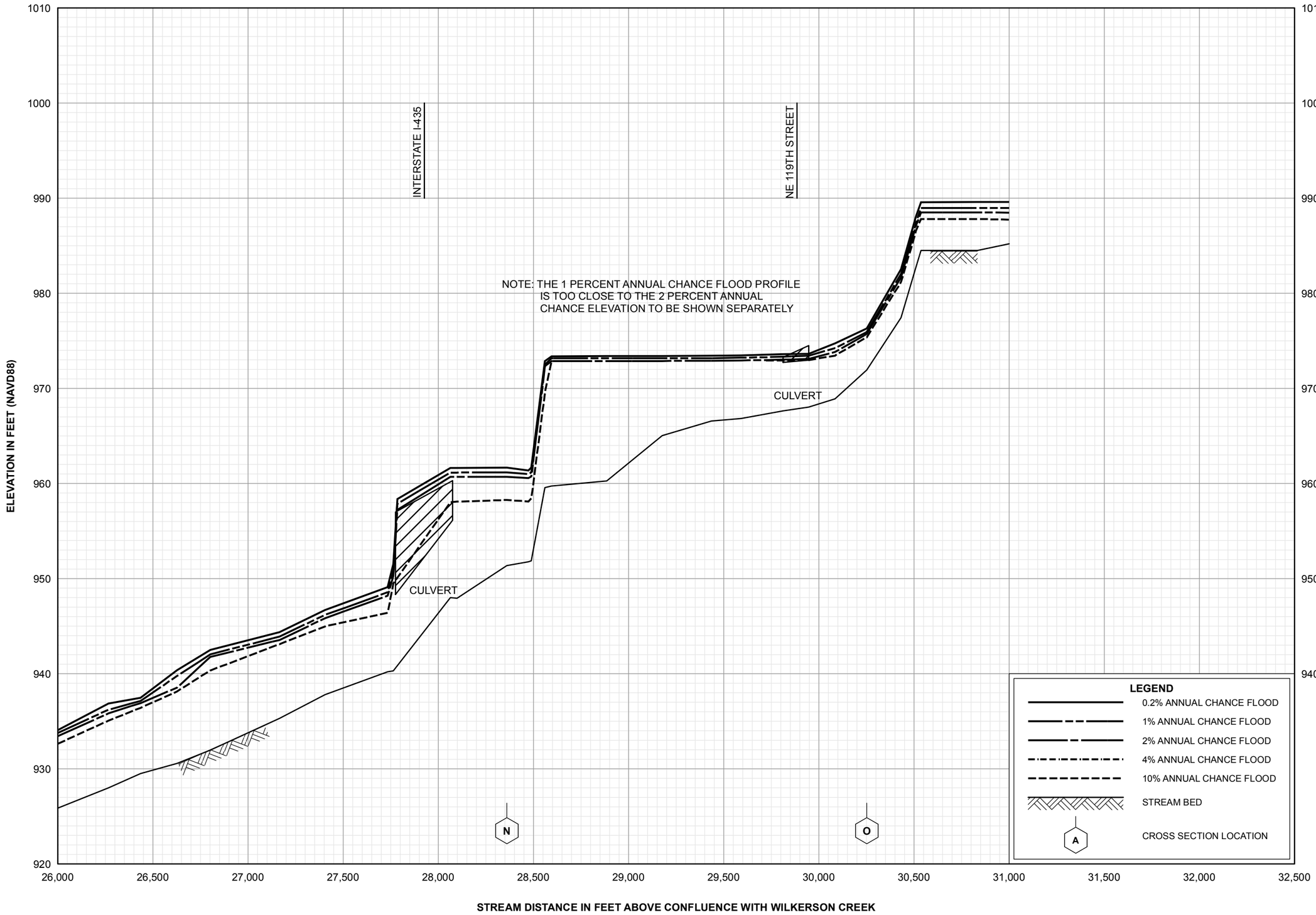

FLOOD PROFILES

ROCKY BRANCH

FEDERAL EMERGENCY MANAGEMENT AGENCY

CLAY COUNTY, MO
AND INCORPORATED AREAS

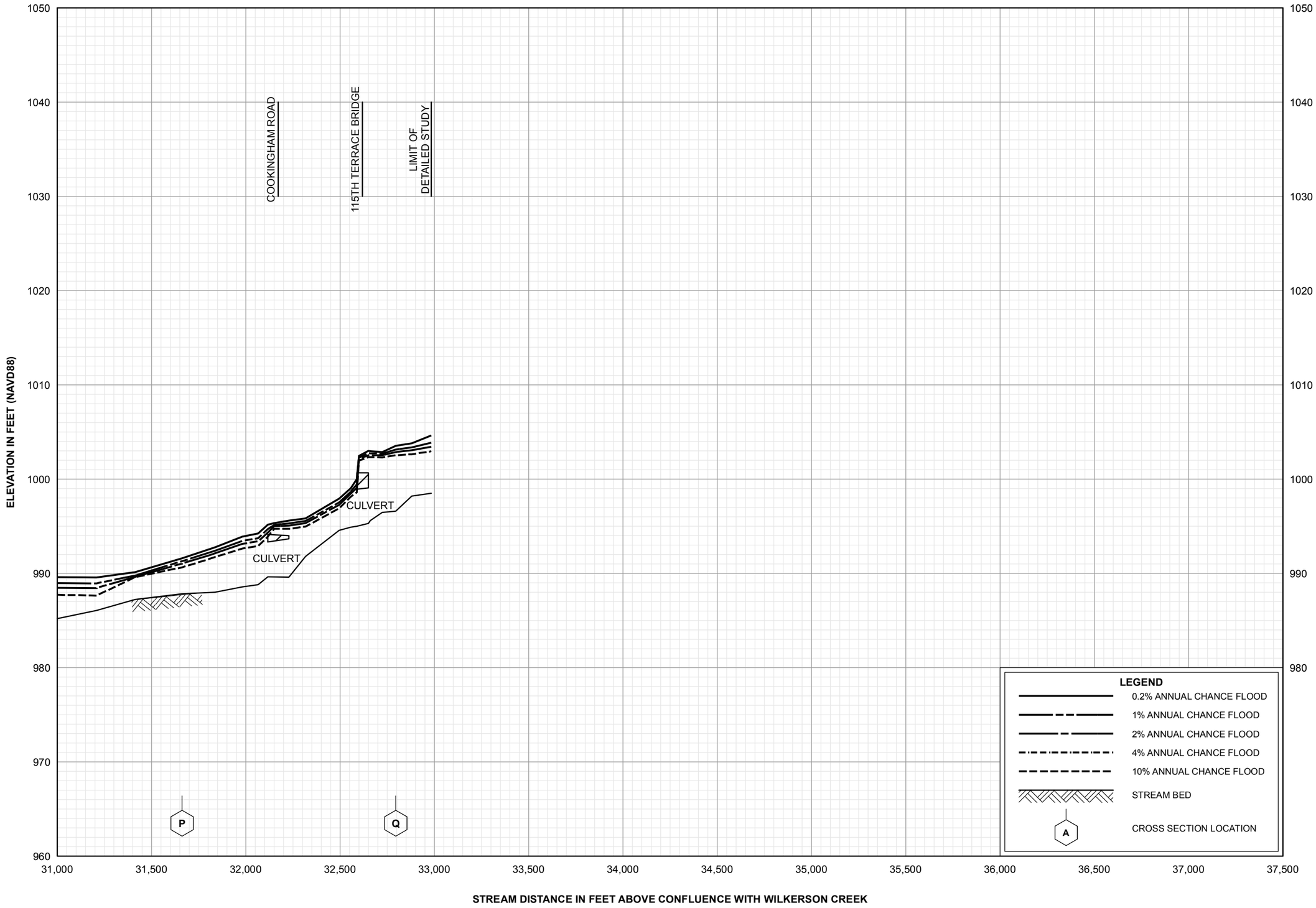

FLOOD PROFILES

ROCKY BRANCH

FEDERAL EMERGENCY MANAGEMENT AGENCY

CLAY COUNTY, MO
AND INCORPORATED AREAS

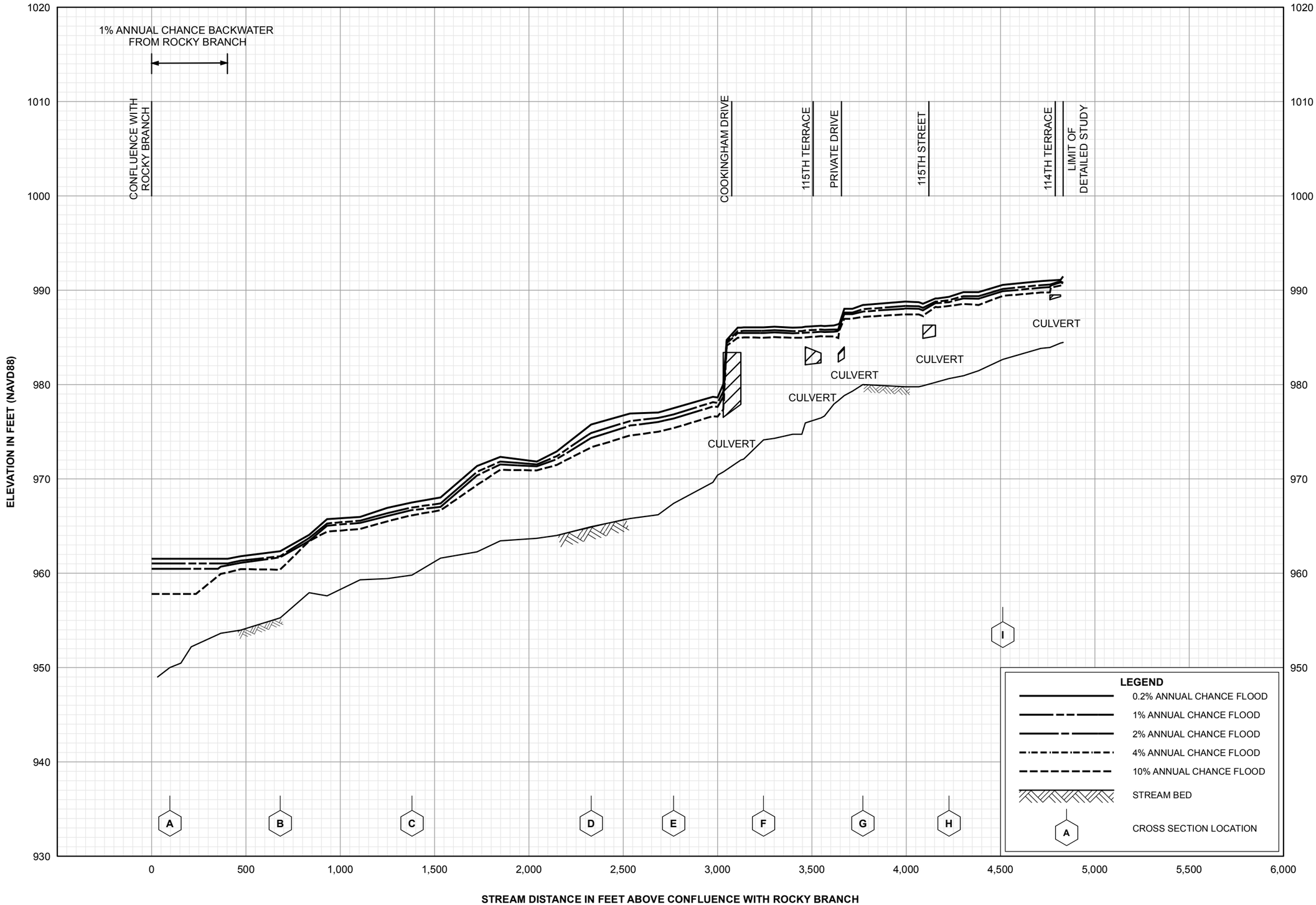

FLOOD PROFILES

ROCKY BRANCH TRIBUTARY 1

FEDERAL EMERGENCY MANAGEMENT AGENCY

CLAY COUNTY, MO
AND INCORPORATED AREAS

121P

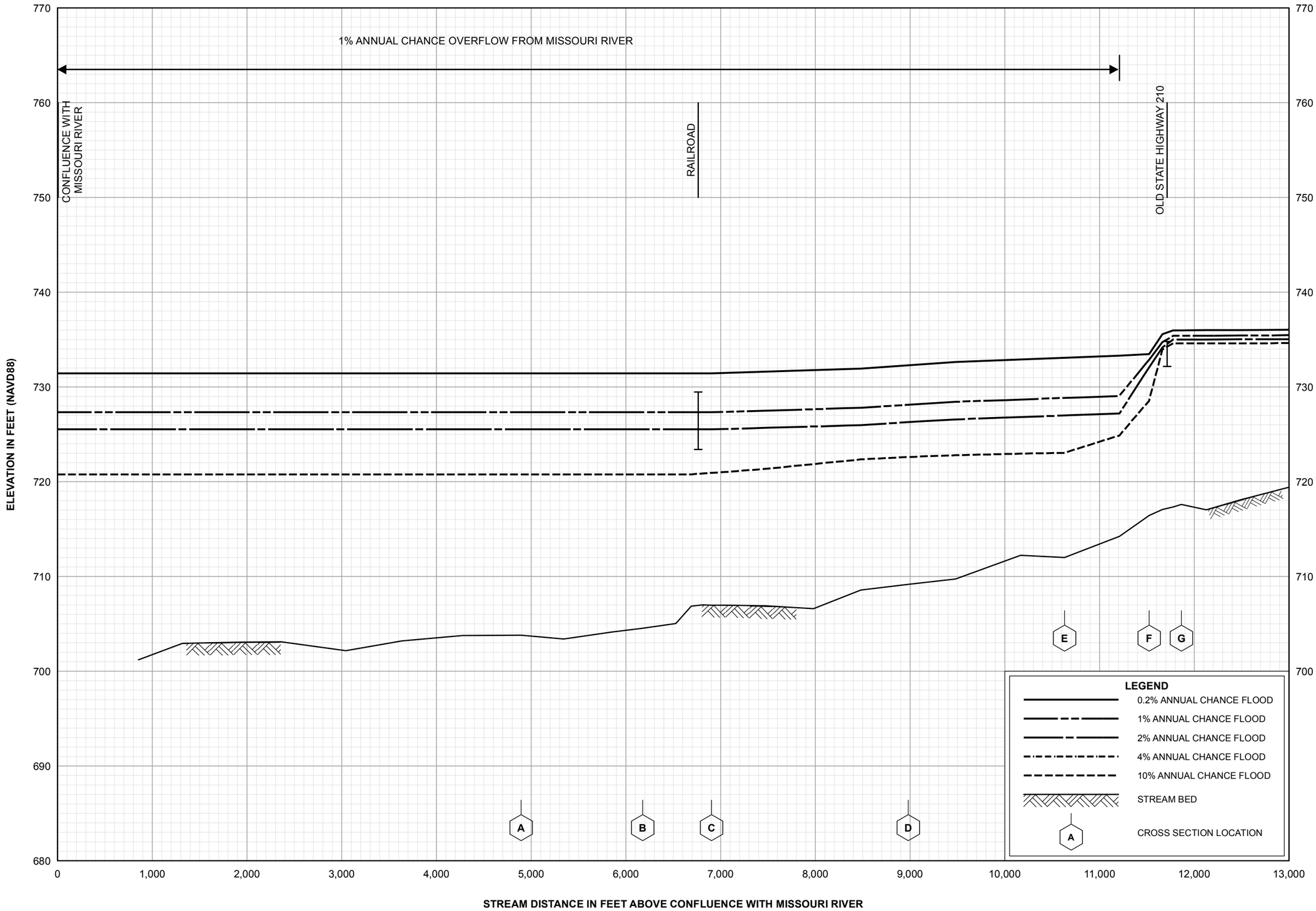

FLOOD PROFILES

RUSH CREEK

FEDERAL EMERGENCY MANAGEMENT AGENCY

CLAY COUNTY, MO
AND INCORPORATED AREAS

122P

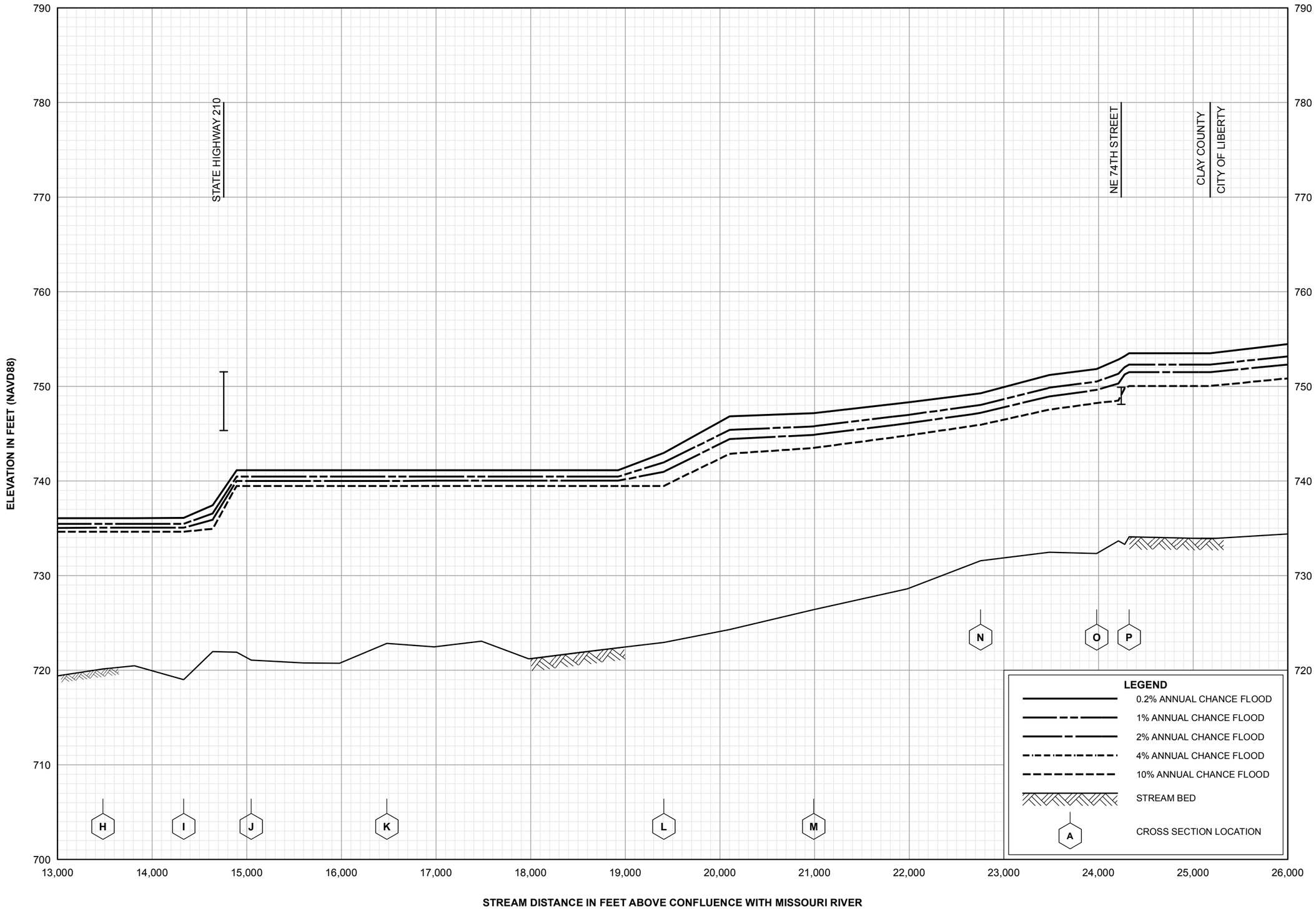

FLOOD PROFILES

RUSH CREEK

FEDERAL EMERGENCY MANAGEMENT AGENCY

CLAY COUNTY, MO
AND INCORPORATED AREAS

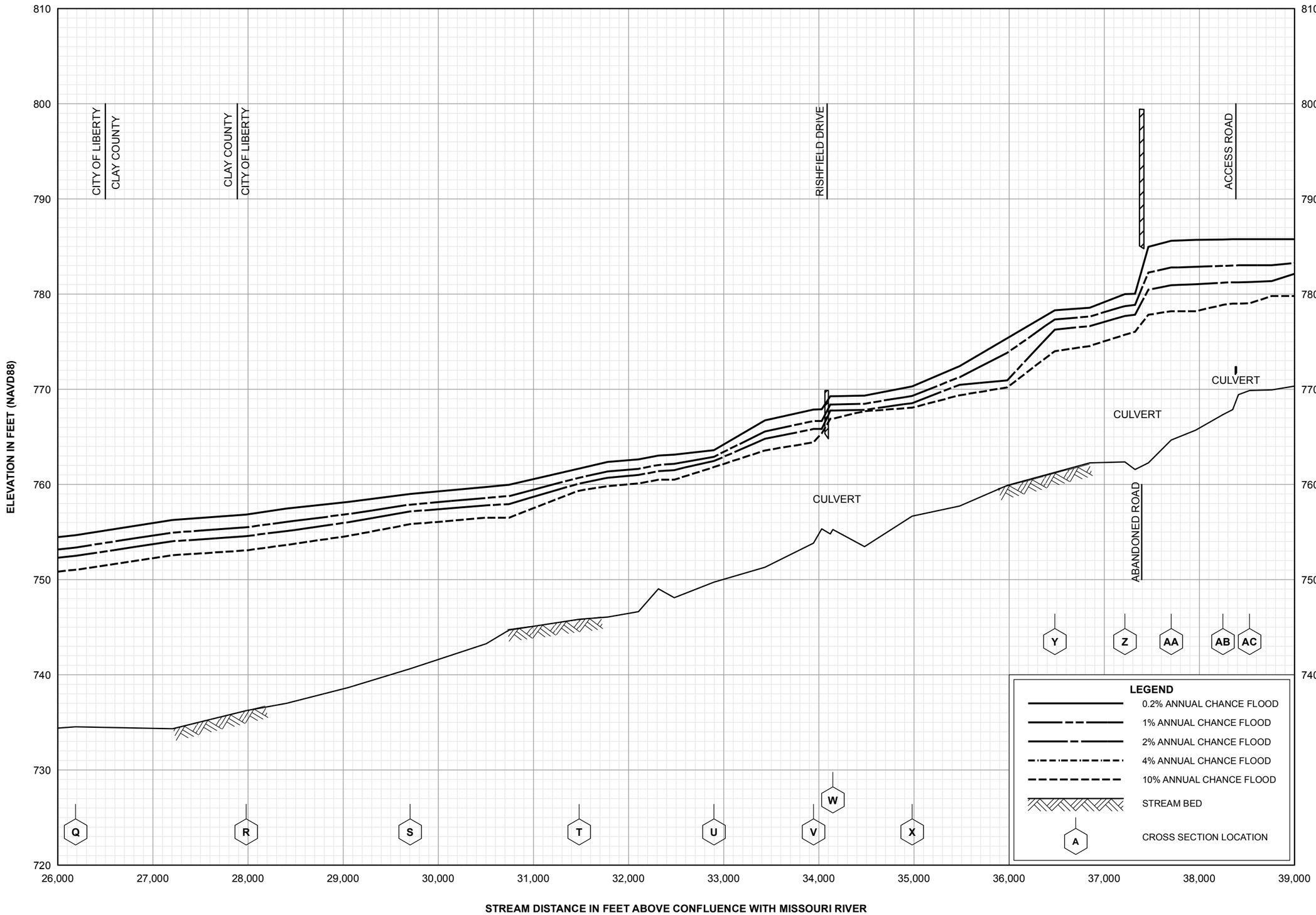

FLOOD PROFILES

RUSH CREEK

FEDERAL EMERGENCY MANAGEMENT AGENCY

CLAY COUNTY, MO
AND INCORPORATED AREAS

124P

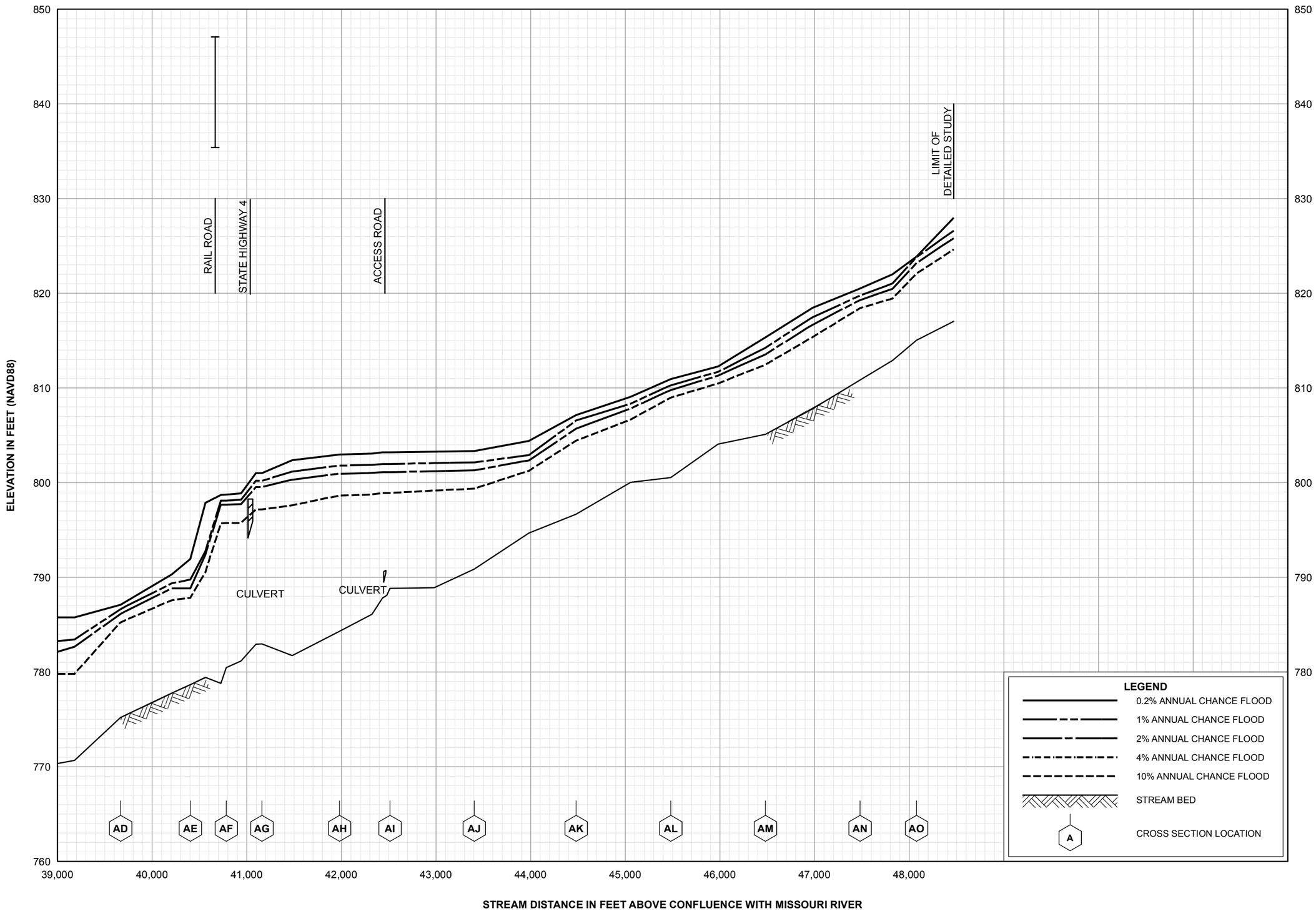

FLOOD PROFILES

RUSH CREEK

FEDERAL EMERGENCY MANAGEMENT AGENCY

CLAY COUNTY, MO
AND INCORPORATED AREAS

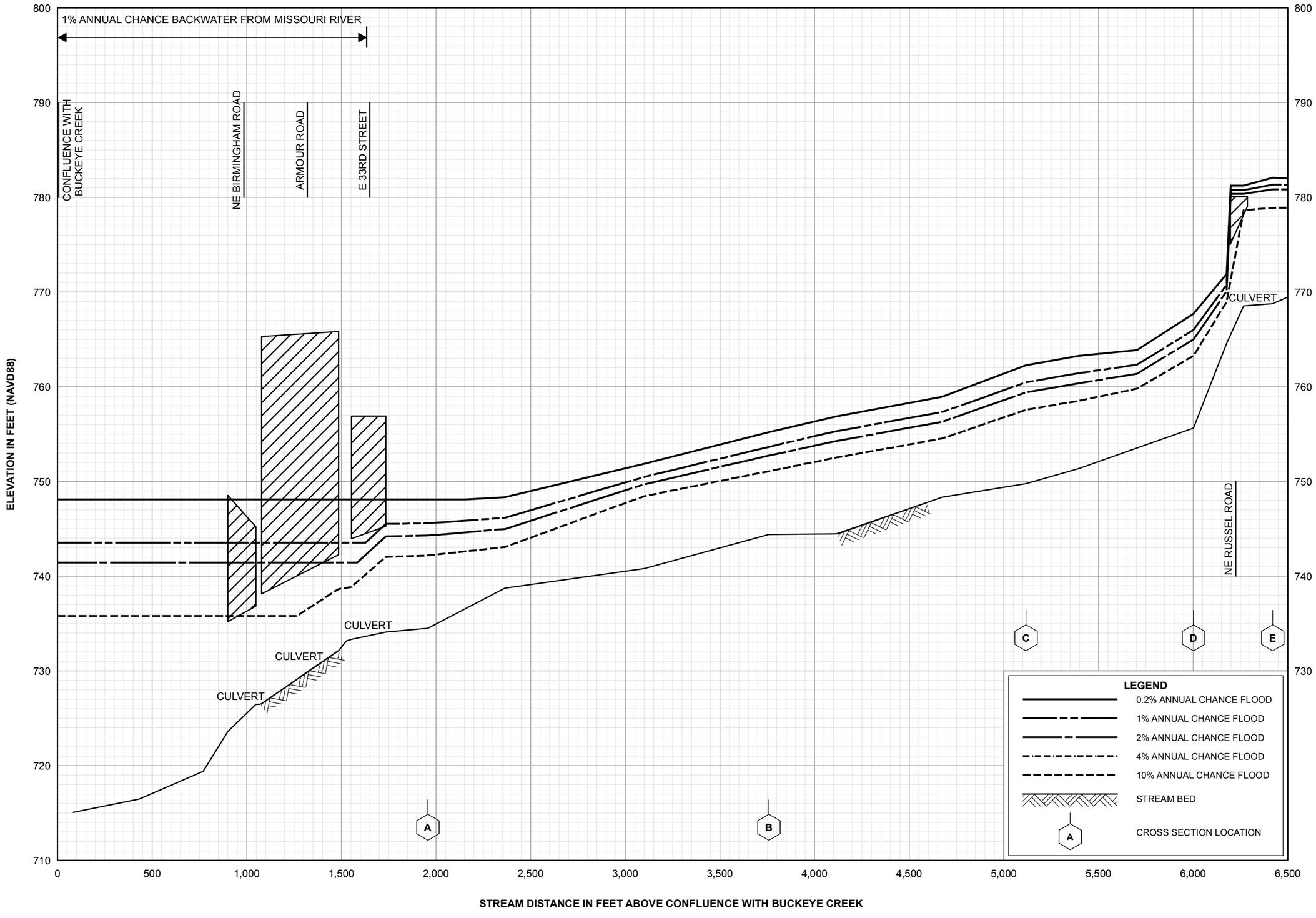

FLOOD PROFILES

SEARCY BRANCH

FEDERAL EMERGENCY MANAGEMENT AGENCY

CLAY COUNTY, MO
AND INCORPORATED AREAS

126P

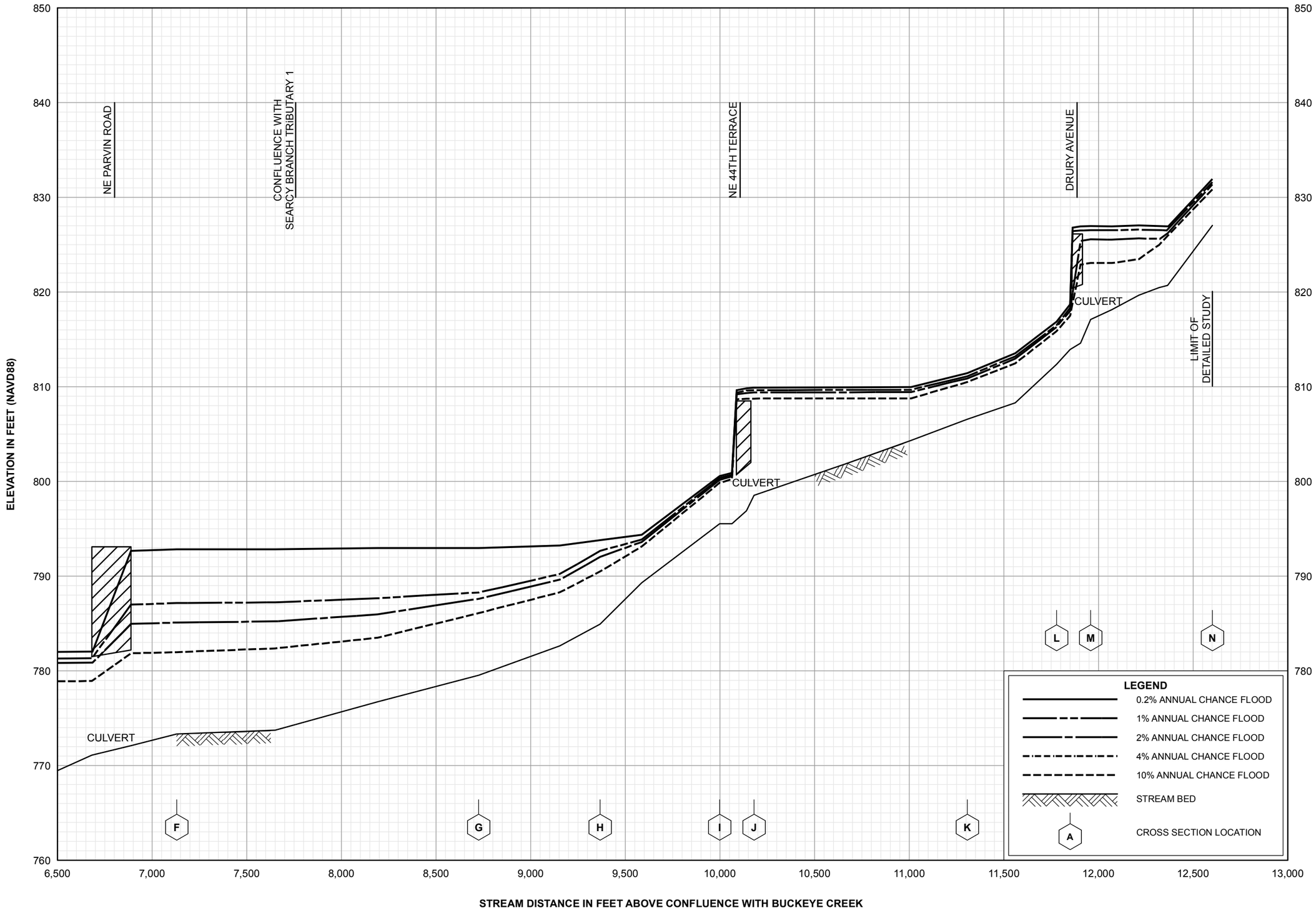

FLOOD PROFILES

SEARCY BRANCH

FEDERAL EMERGENCY MANAGEMENT AGENCY

CLAY COUNTY, MO
AND INCORPORATED AREAS

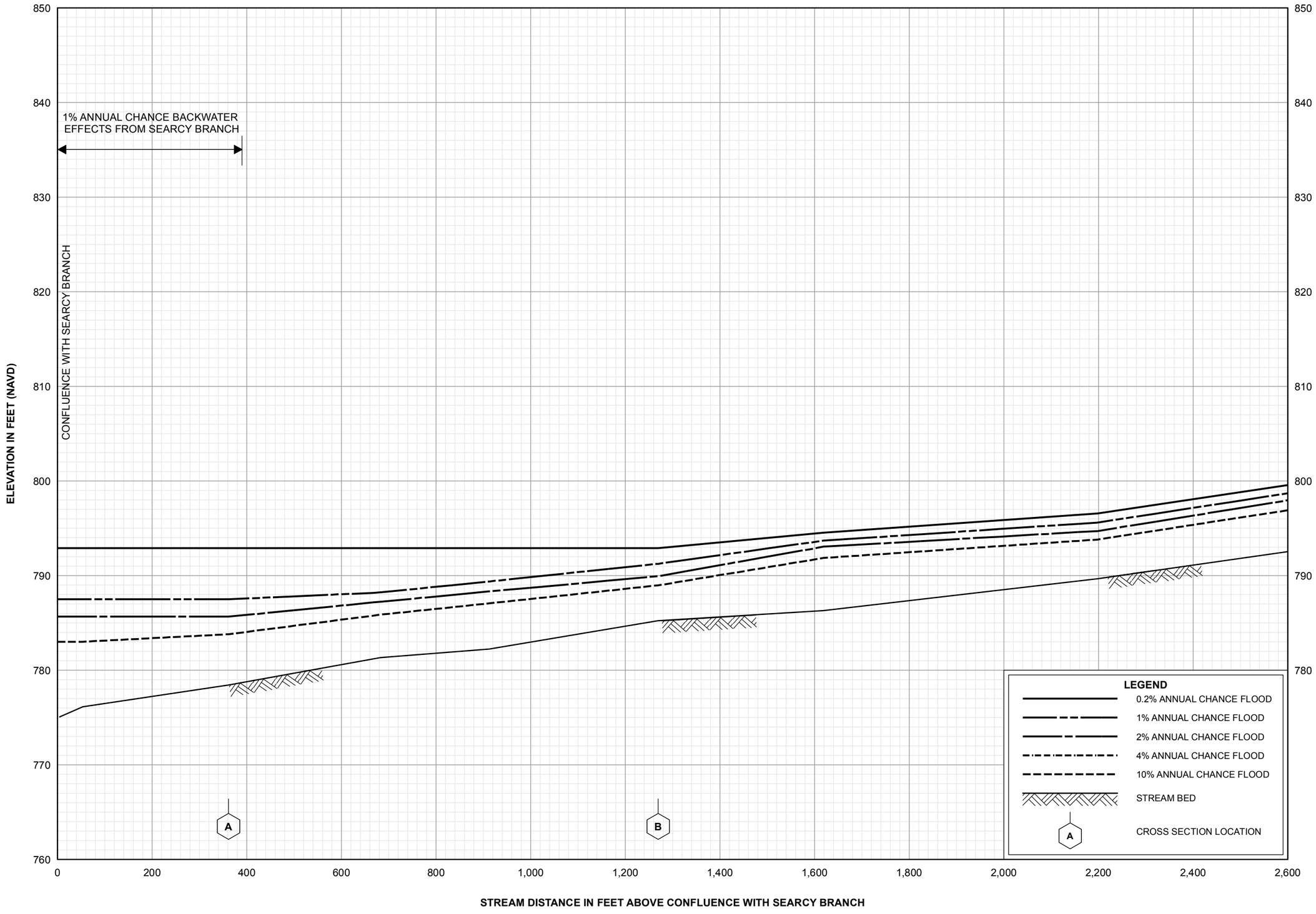

FLOOD PROFILES

SEARCY BRANCH TRIBUTARY 1

FEDERAL EMERGENCY MANAGEMENT AGENCY

CLAY COUNTY, MO
AND INCORPORATED AREAS

128P

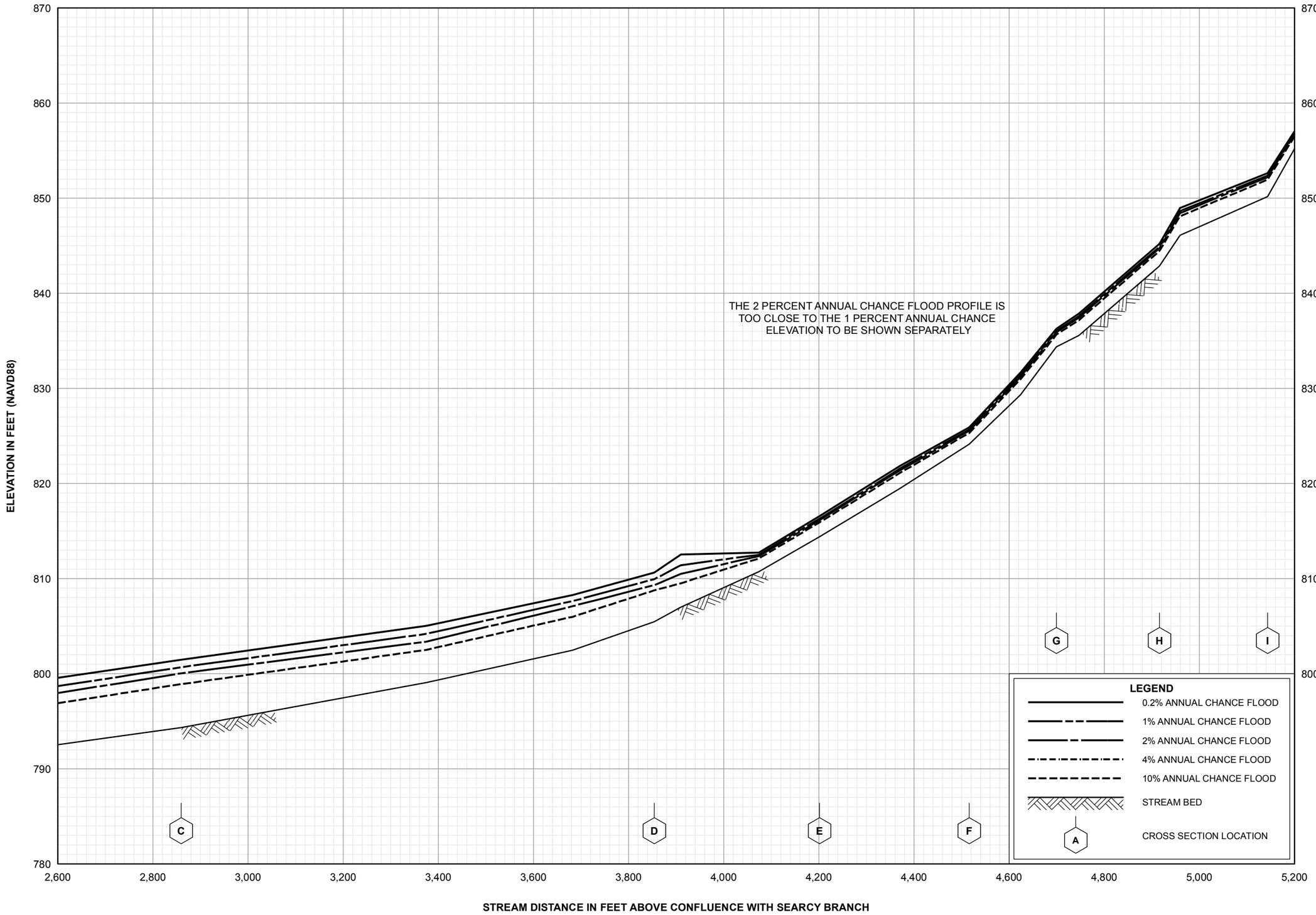

FLOOD PROFILES

SEARCY BRANCH TRIBUTARY 1

FEDERAL EMERGENCY MANAGEMENT AGENCY

CLAY COUNTY, MO
AND INCORPORATED AREAS

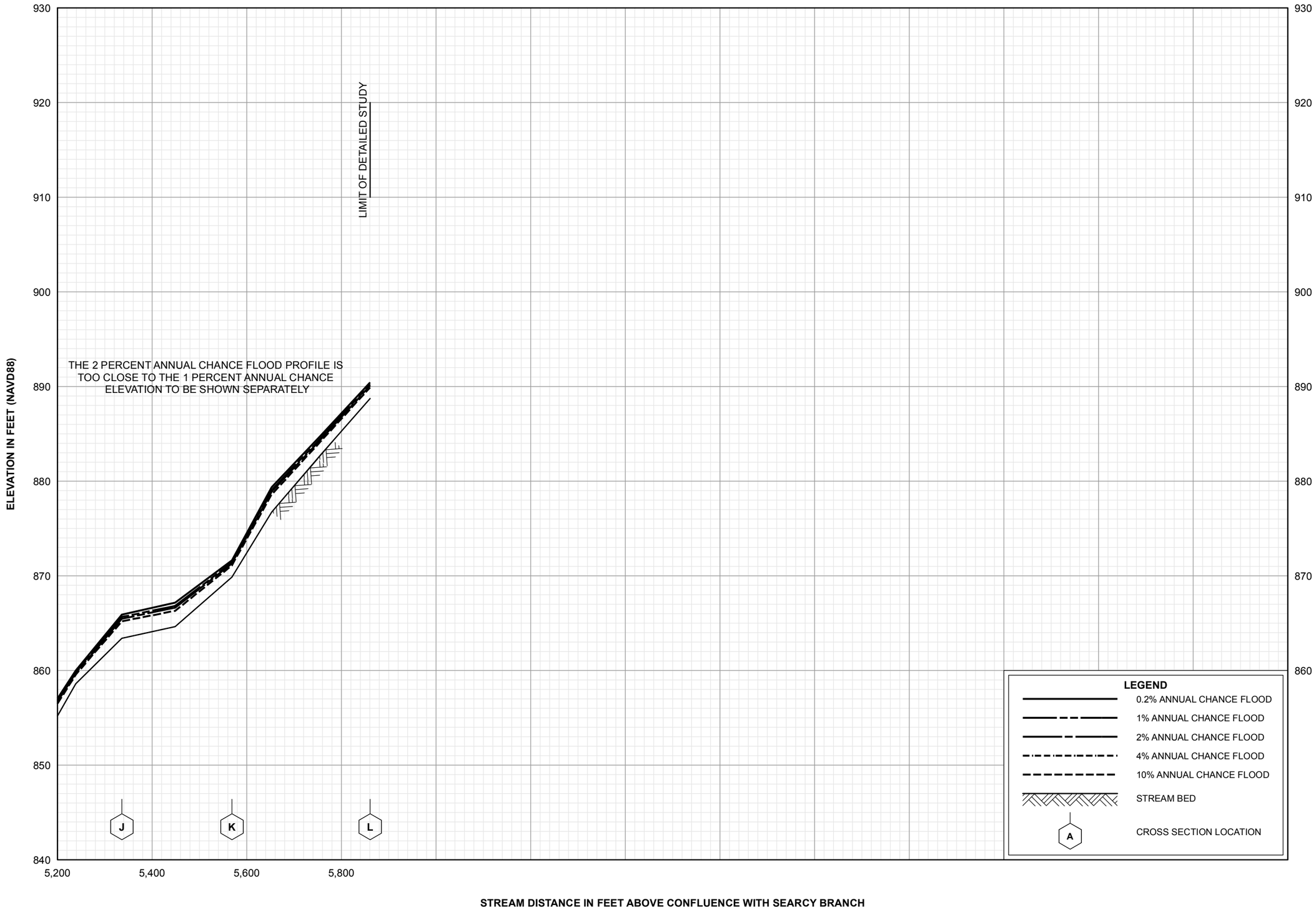

FLOOD PROFILES

SEARCY BRANCH TRIBUTARY 1

FEDERAL EMERGENCY MANAGEMENT AGENCY

CLAY COUNTY, MO
AND INCORPORATED AREAS

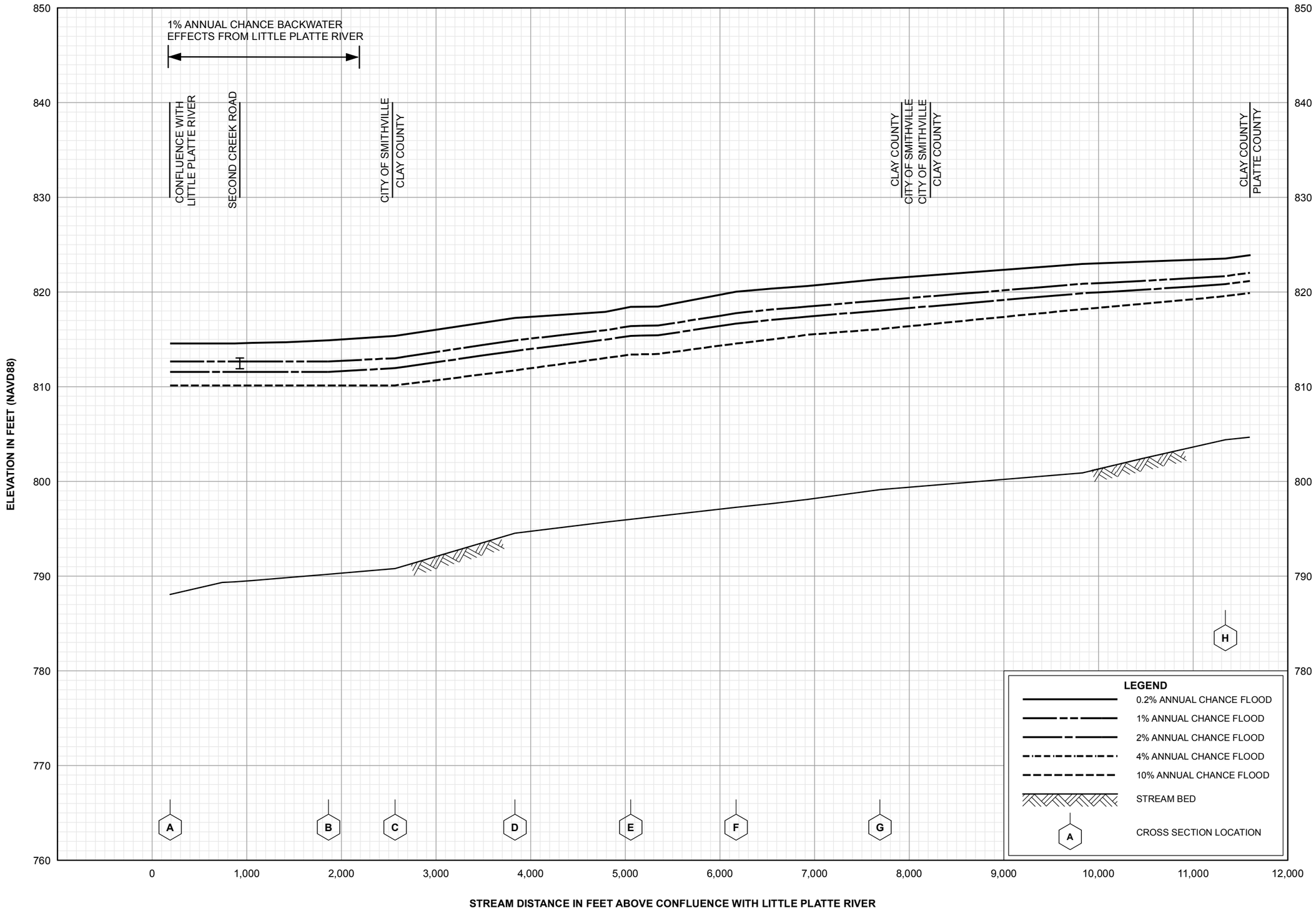

FLOOD PROFILES

SECOND CREEK

FEDERAL EMERGENCY MANAGEMENT AGENCY

CLAY COUNTY, MO
AND INCORPORATED AREAS

131P

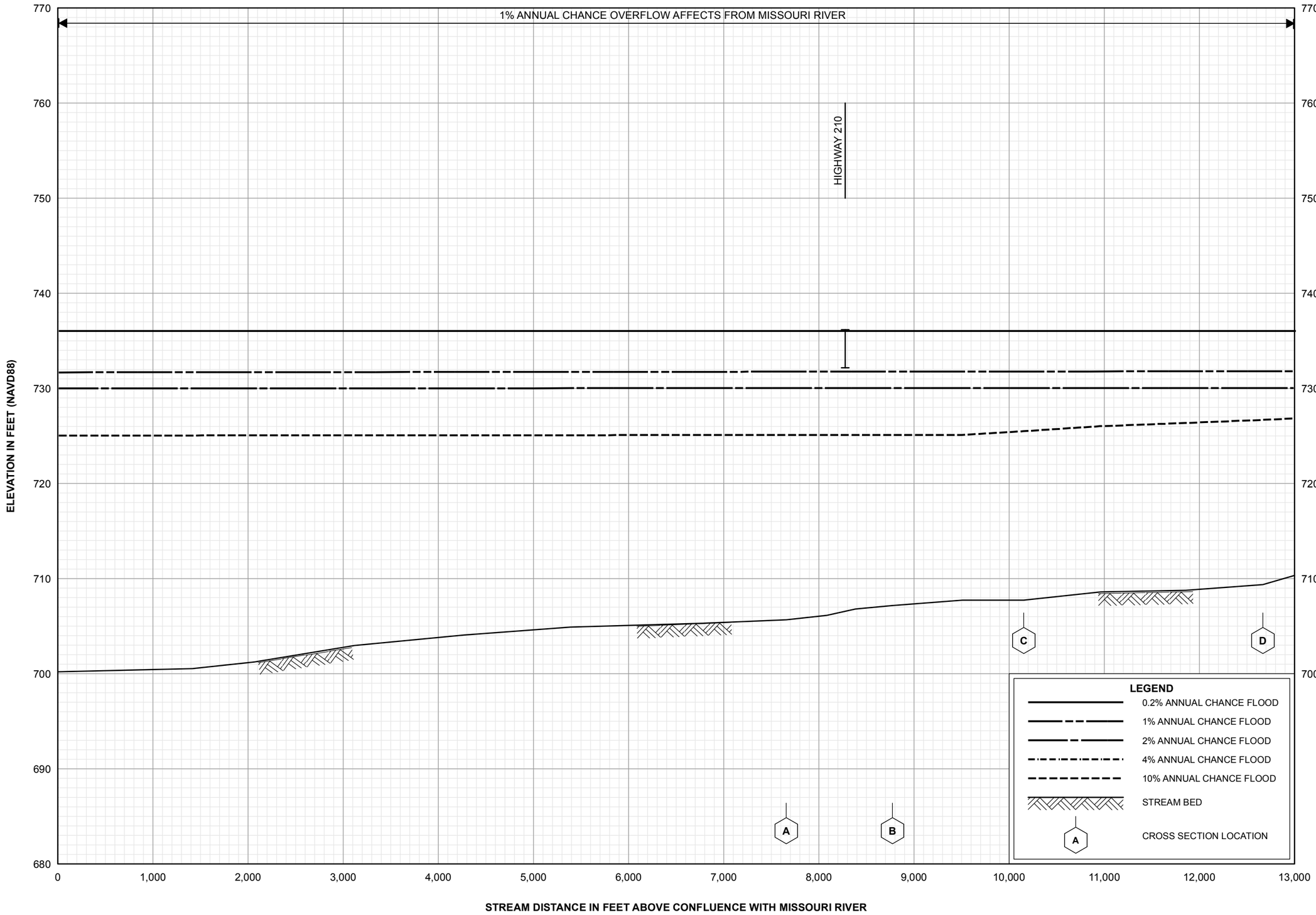

FLOOD PROFILES

SHOAL CREEK (WITH LEVEES)

FEDERAL EMERGENCY MANAGEMENT AGENCY

CLAY COUNTY, MISSOURI
AND INCORPORATED AREAS

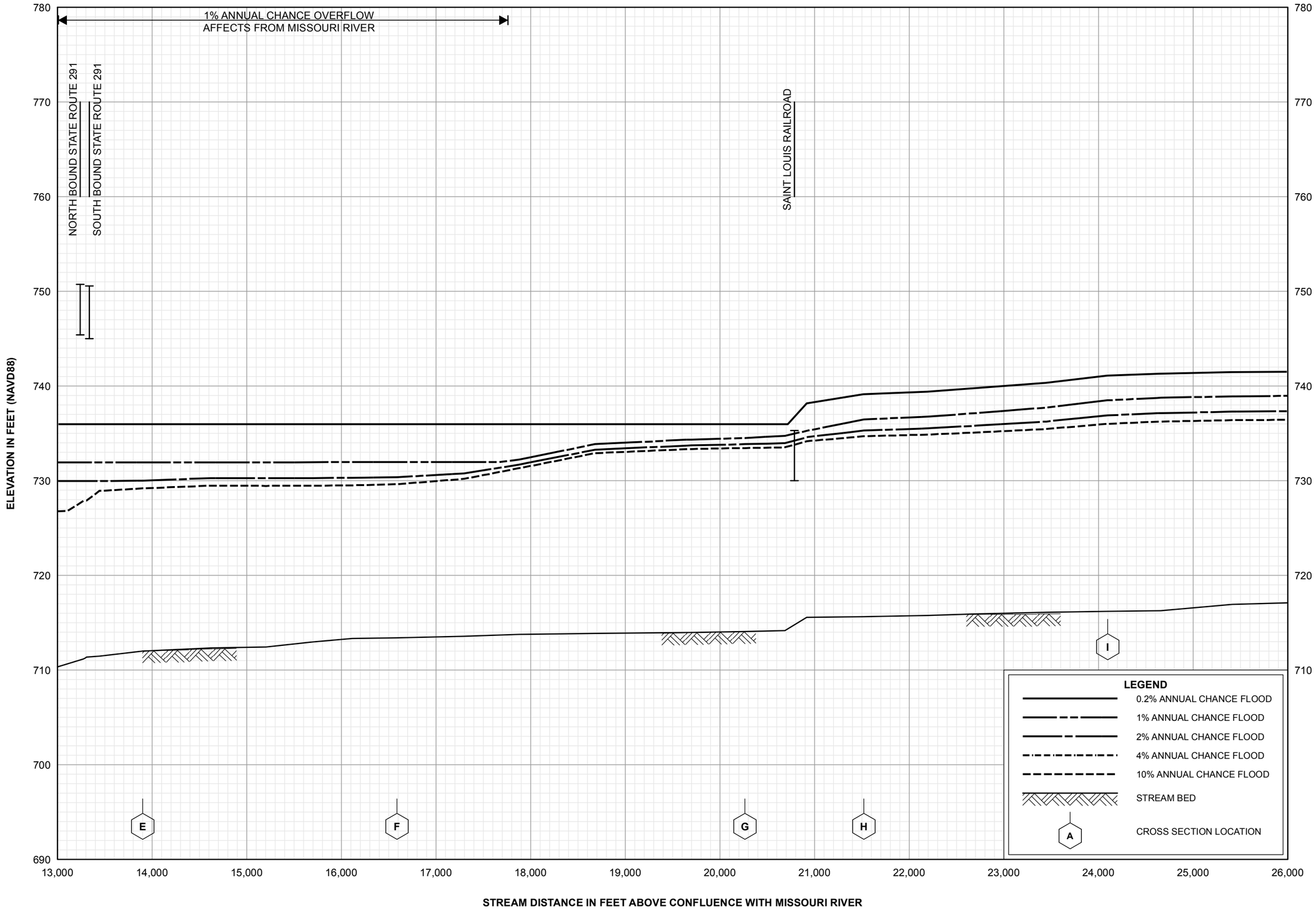

FLOOD PROFILES

SHOAL CREEK (WITH LEVEES)

FEDERAL EMERGENCY MANAGEMENT AGENCY

CLAY COUNTY, MISSOURI
AND INCORPORATED AREAS

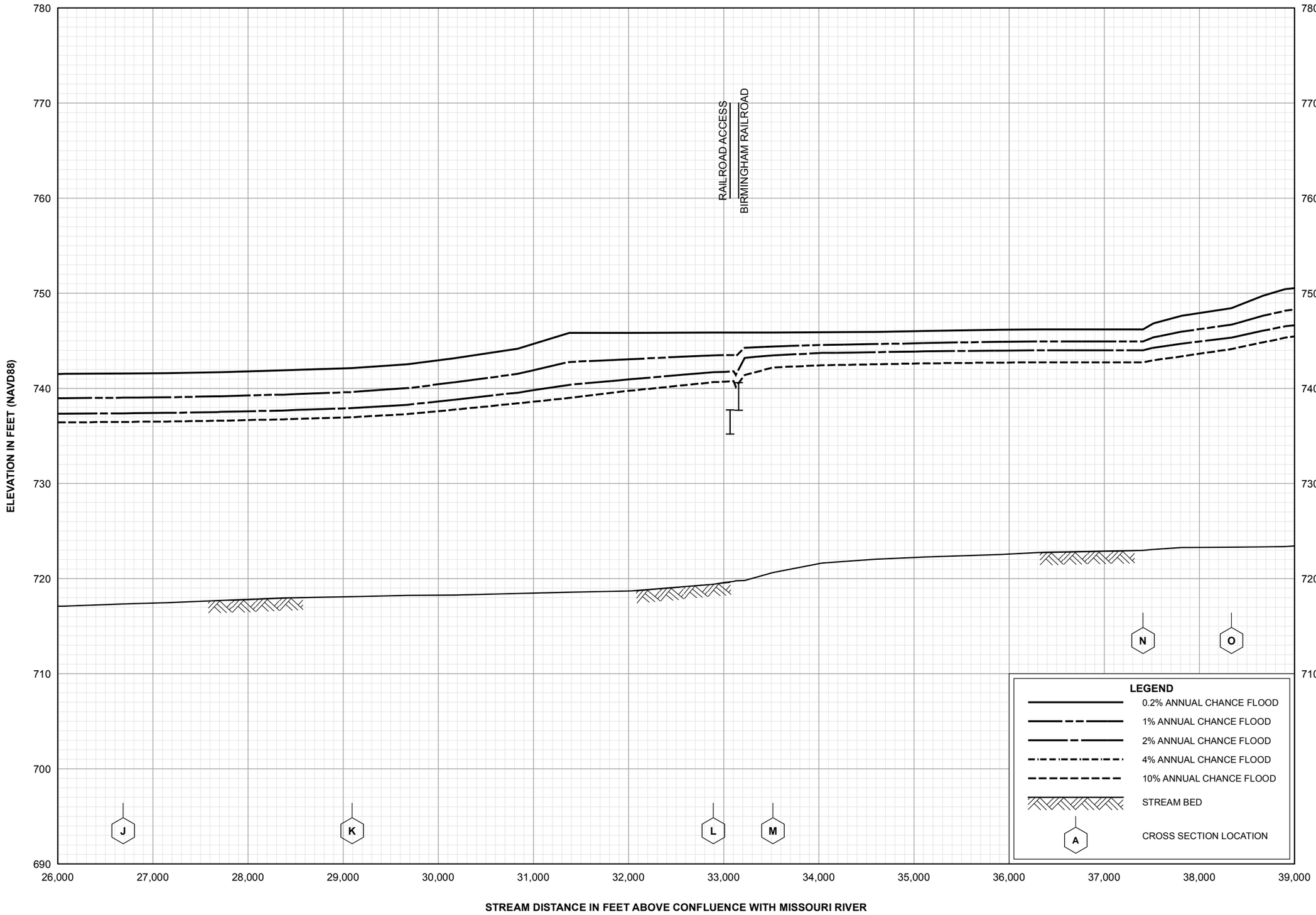

FLOOD PROFILES

SHOAL CREEK (WITH LEVEES)

FEDERAL EMERGENCY MANAGEMENT AGENCY

CLAY COUNTY, MISSOURI
AND INCORPORATED AREAS

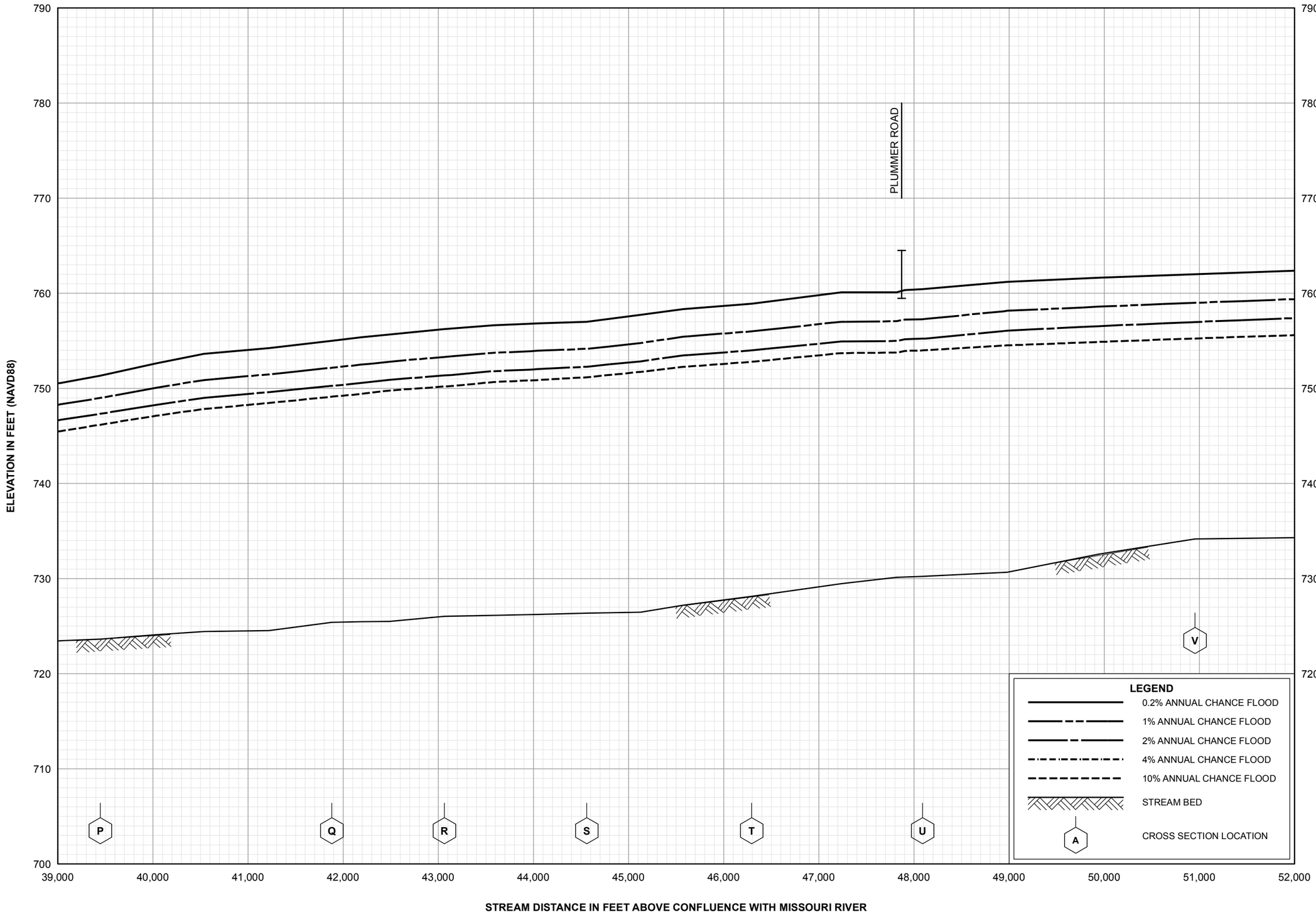

FLOOD PROFILES

SHOAL CREEK (WITH LEVEES)

FEDERAL EMERGENCY MANAGEMENT AGENCY

CLAY COUNTY, MISSOURI
AND INCORPORATED AREAS

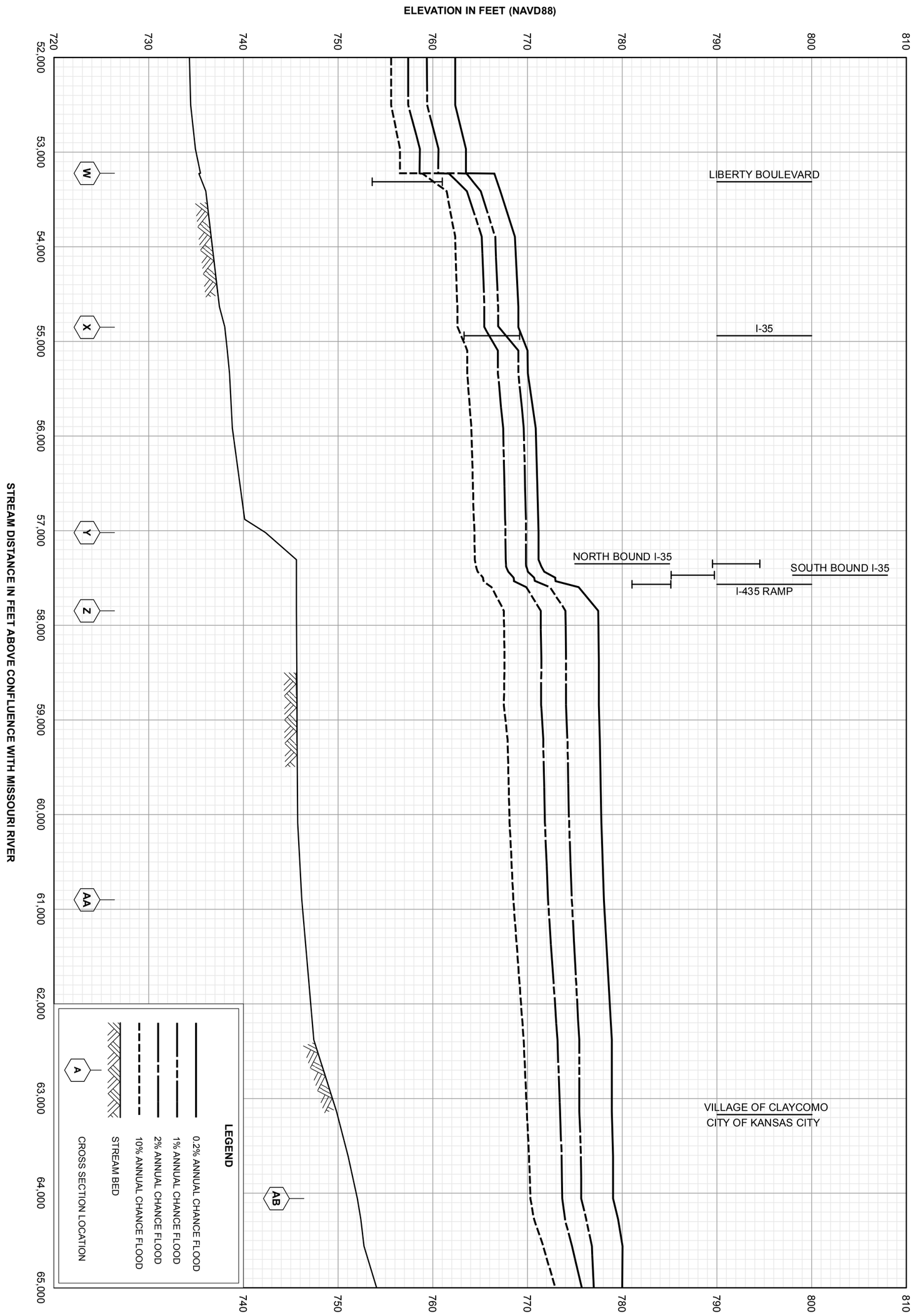

136P

FEDERAL EMERGENCY MANAGEMENT AGENCY

CLAY COUNTY, MISSOURI

AND INCORPORATED AREAS

FLOOD PROFILES

SHOAL CREEK (WITH LEVEES)

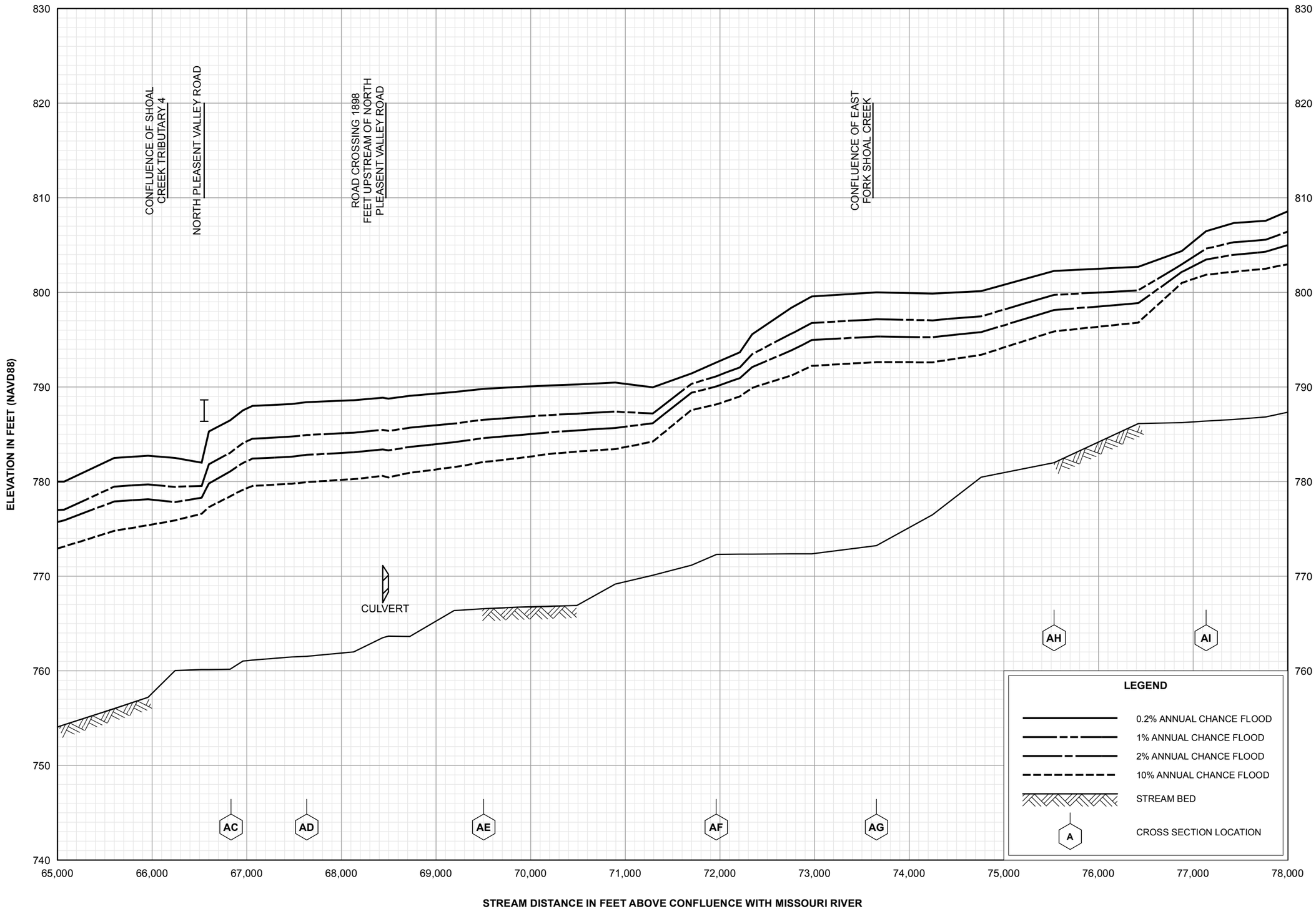

FLOOD PROFILES

SHOAL CREEK

FEDERAL EMERGENCY MANAGEMENT AGENCY

CLAY COUNTY, MISSOURI
AND INCORPORATED AREAS

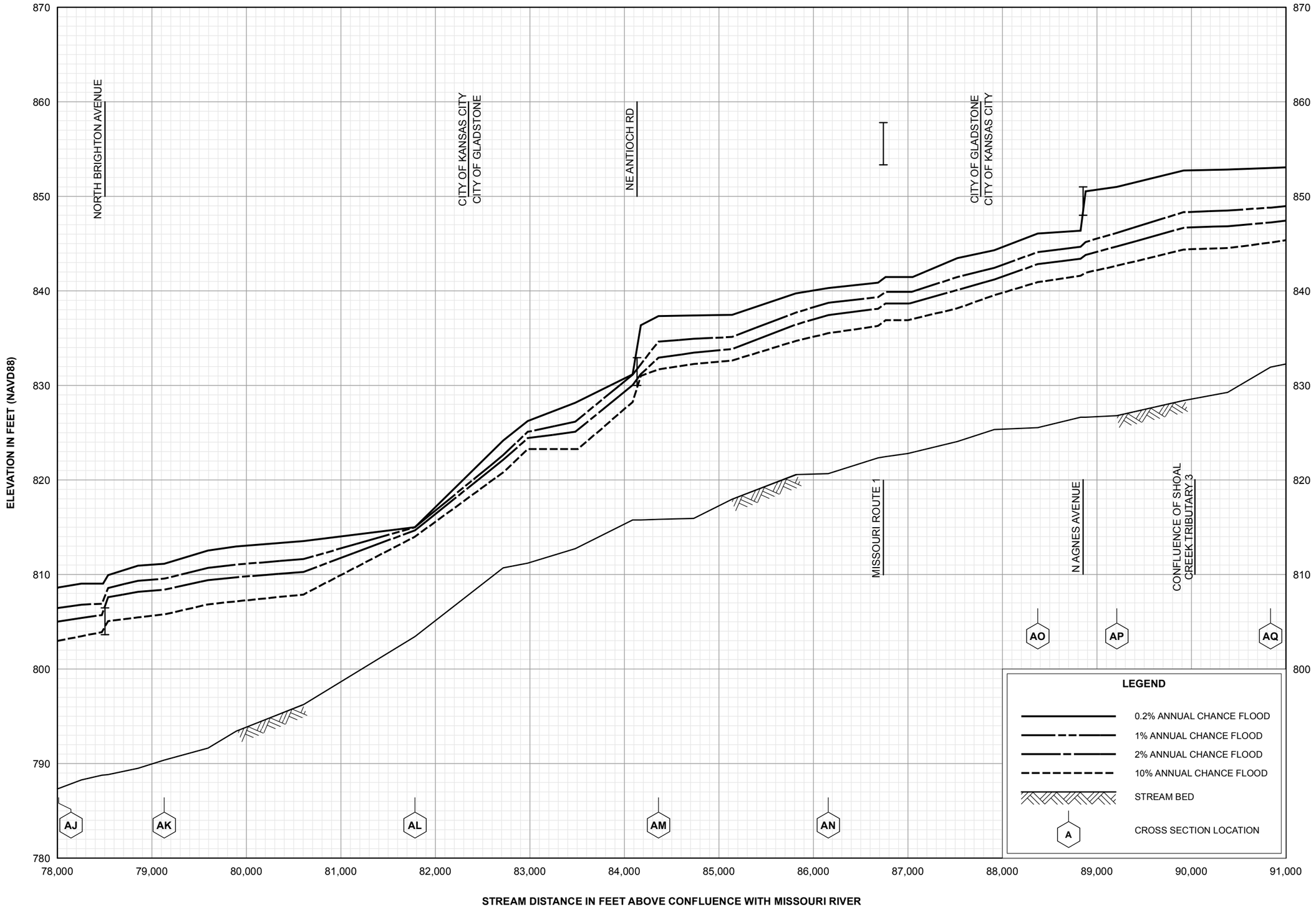

FLOOD PROFILES

SHOAL CREEK

FEDERAL EMERGENCY MANAGEMENT AGENCY

CLAY COUNTY, MISSOURI
AND INCORPORATED AREAS

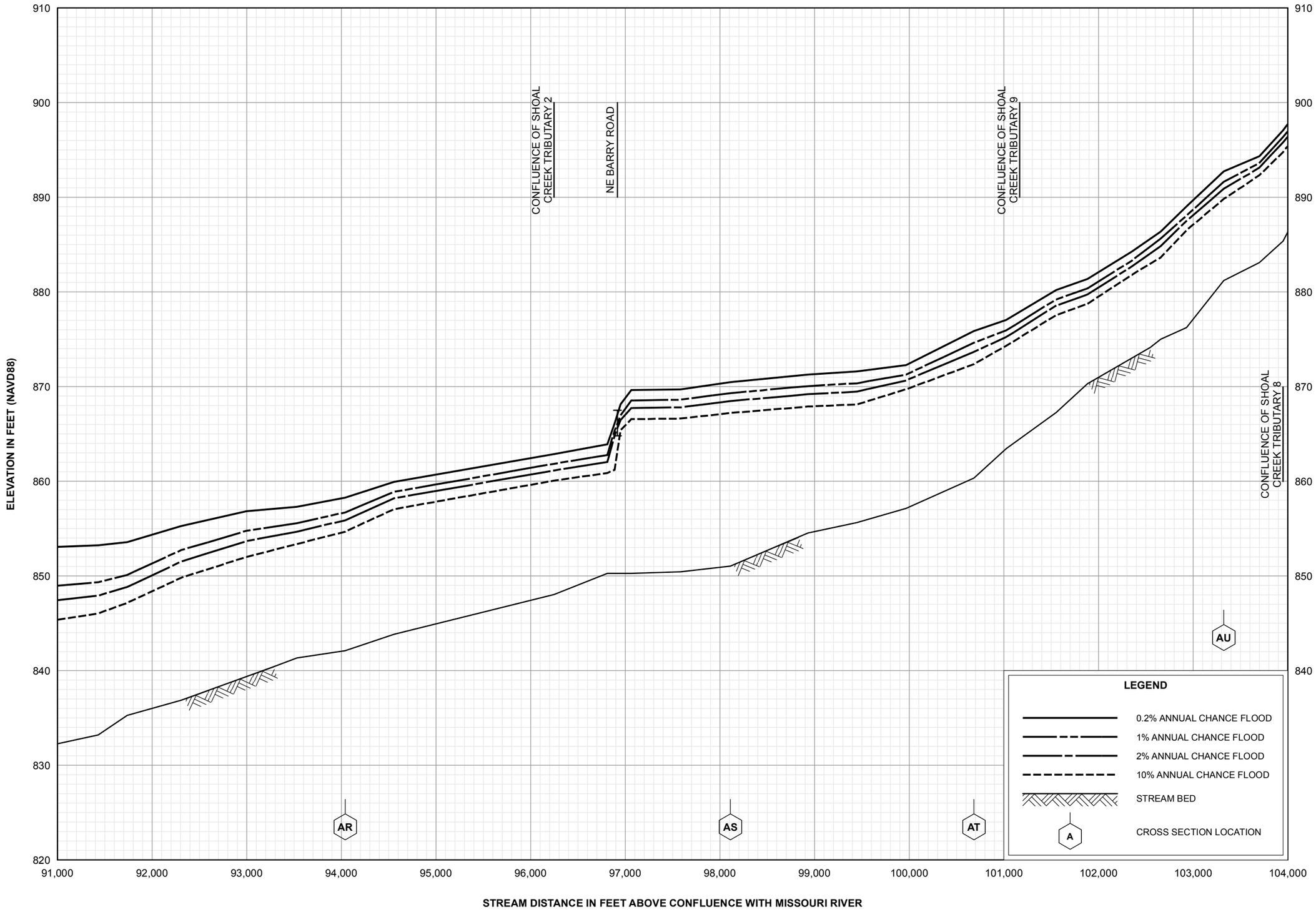

FLOOD PROFILES

SHOAL CREEK

FEDERAL EMERGENCY MANAGEMENT AGENCY

CLAY COUNTY, MISSOURI
AND INCORPORATED AREAS

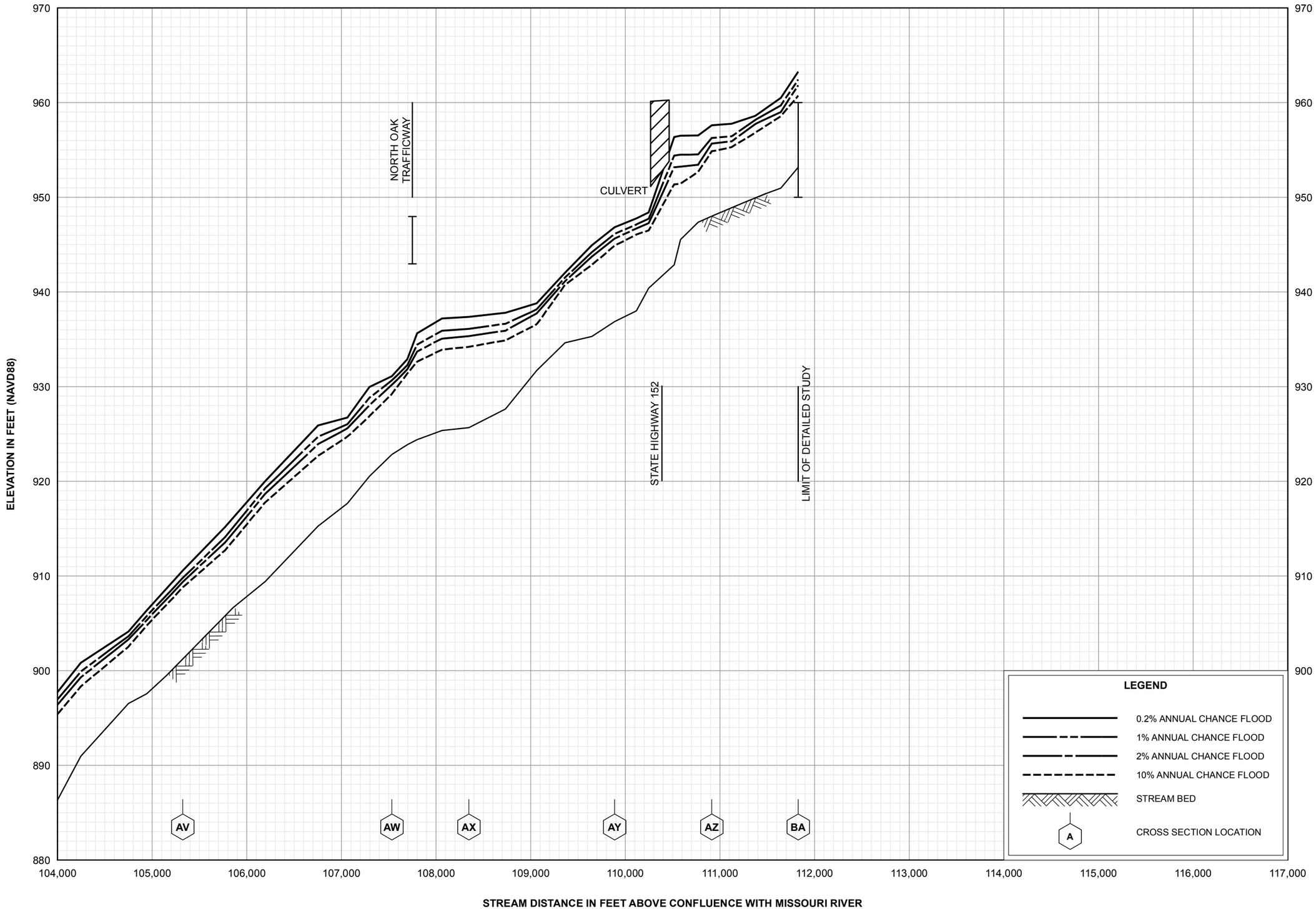

FLOOD PROFILES

SHOAL CREEK

FEDERAL EMERGENCY MANAGEMENT AGENCY

CLAY COUNTY, MISSOURI
AND INCORPORATED AREAS

140P

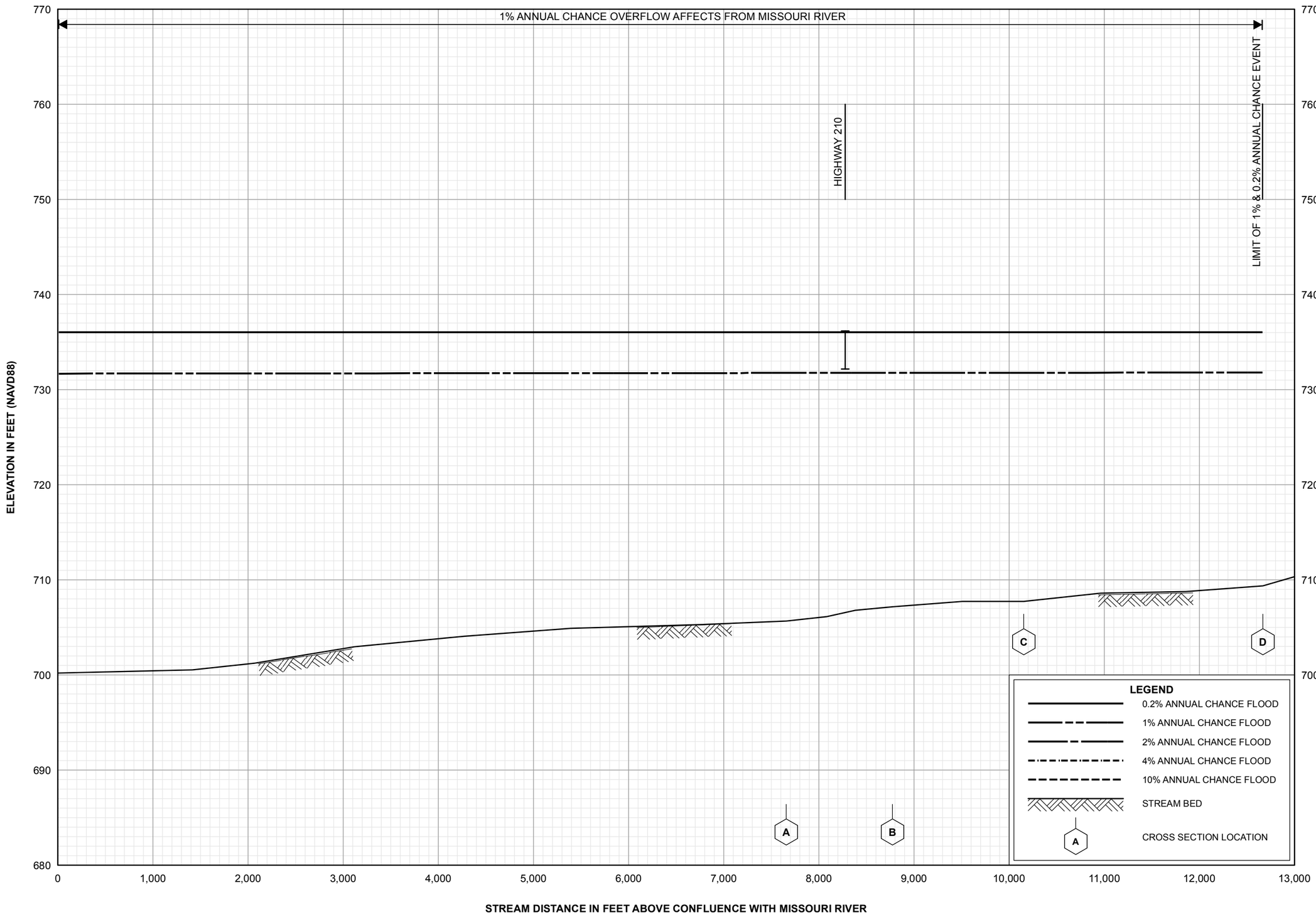

FLOOD PROFILES

SHOAL CREEK (WITHOUT LEFT LEVEE)

FEDERAL EMERGENCY MANAGEMENT AGENCY

CLAY COUNTY, MISSOURI
AND INCORPORATED AREAS

141P

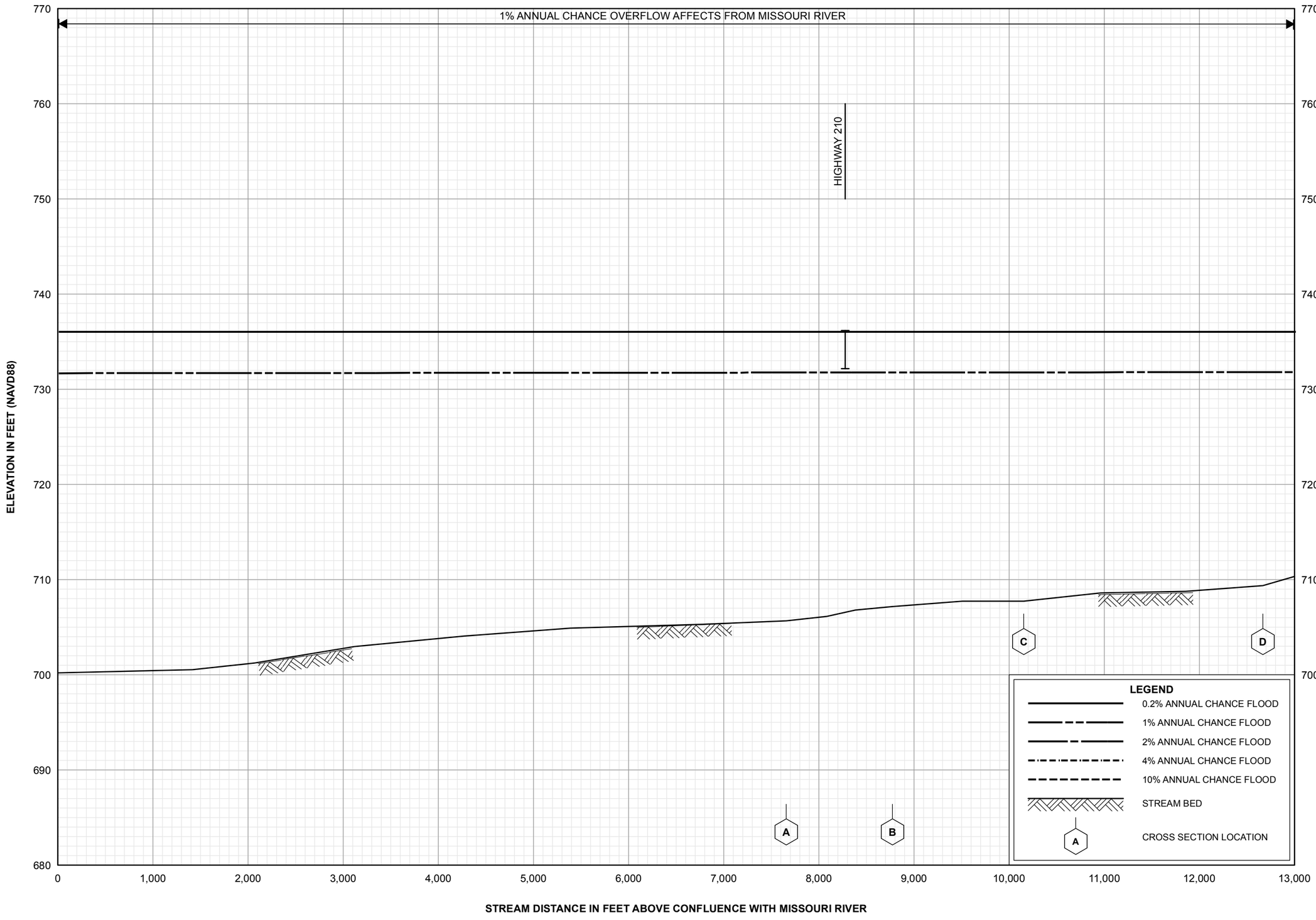

FLOOD PROFILES

SHOAL CREEK (WITHOUT RIGHT LEVEE)

FEDERAL EMERGENCY MANAGEMENT AGENCY

CLAY COUNTY, MISSOURI
AND INCORPORATED AREAS

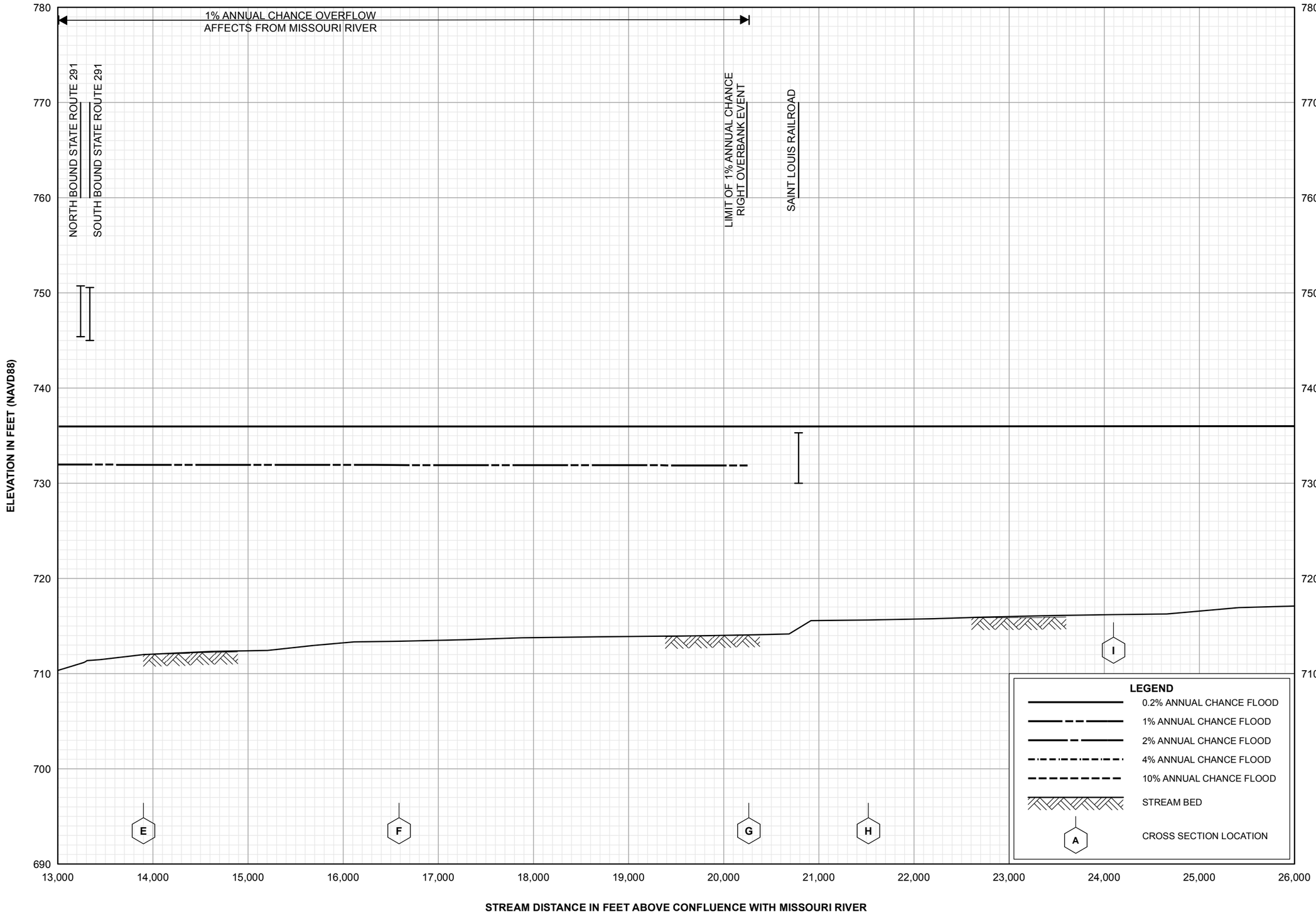

FLOOD PROFILES

SHOAL CREEK (WITHOUT RIGHT LEVEE)

FEDERAL EMERGENCY MANAGEMENT AGENCY

CLAY COUNTY, MISSOURI
AND INCORPORATED AREAS

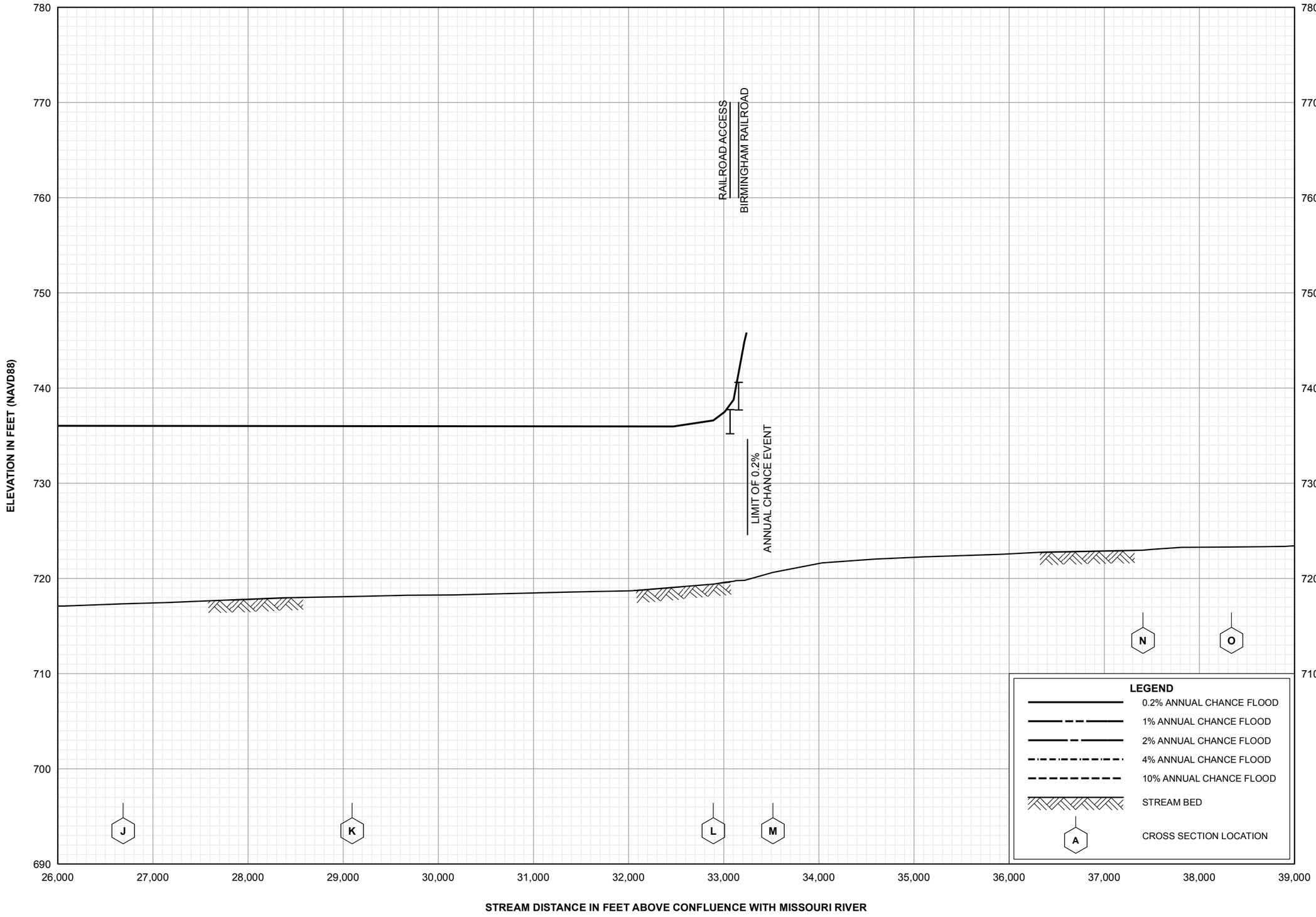

FLOOD PROFILES

SHOAL CREEK (WITHOUT RIGHT LEVEE)

FEDERAL EMERGENCY MANAGEMENT AGENCY

CLAY COUNTY, MISSOURI
AND INCORPORATED AREAS



FLOOD PROFILES

SHOAL CREEK TRIBUTARY 6

FEDERAL EMERGENCY MANAGEMENT AGENCY

CLAY COUNTY, MO
AND INCORPORATED AREAS

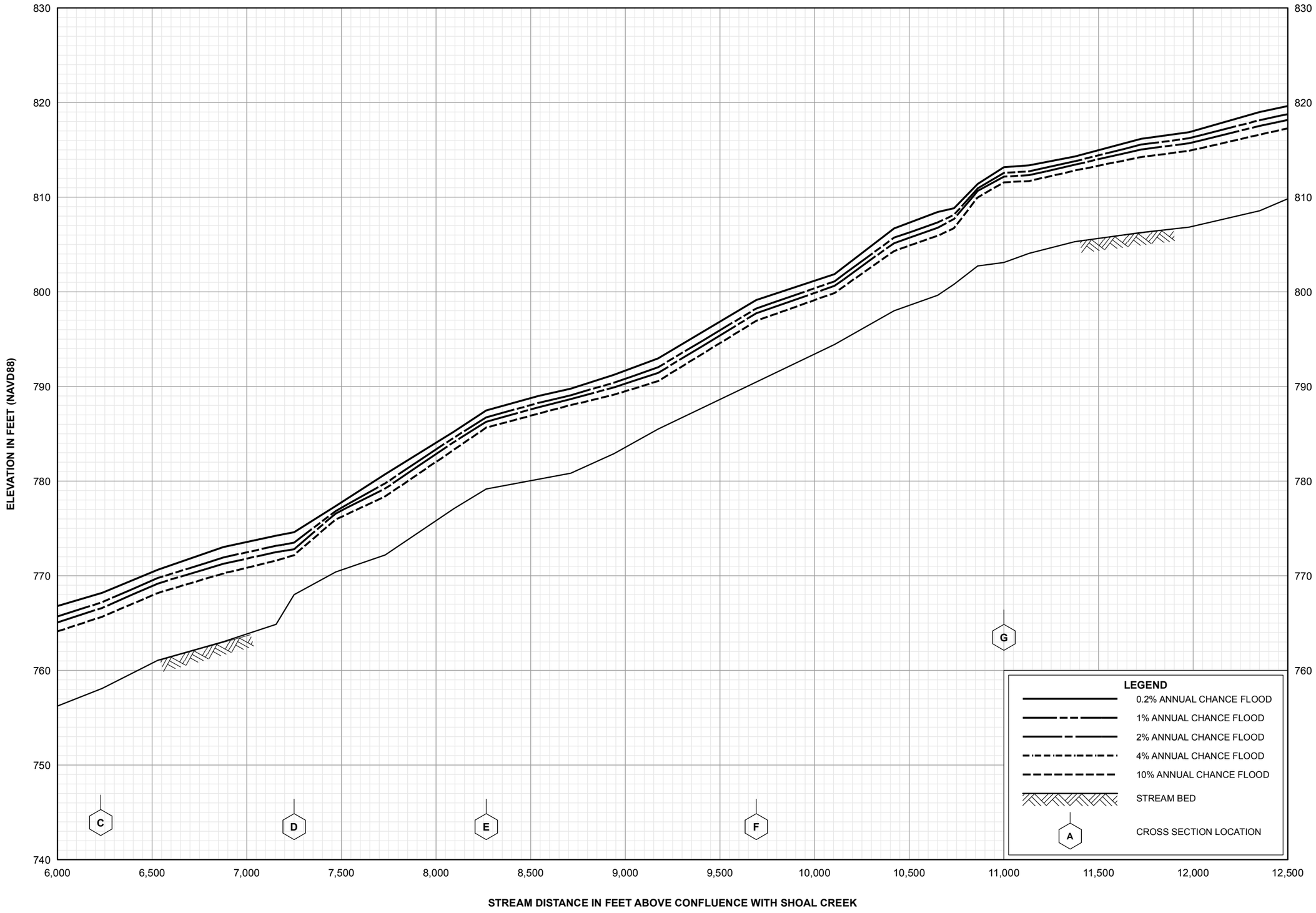

FLOOD PROFILES

SHOAL CREEK TRIBUTARY 6

FEDERAL EMERGENCY MANAGEMENT AGENCY

CLAY COUNTY, MO
AND INCORPORATED AREAS

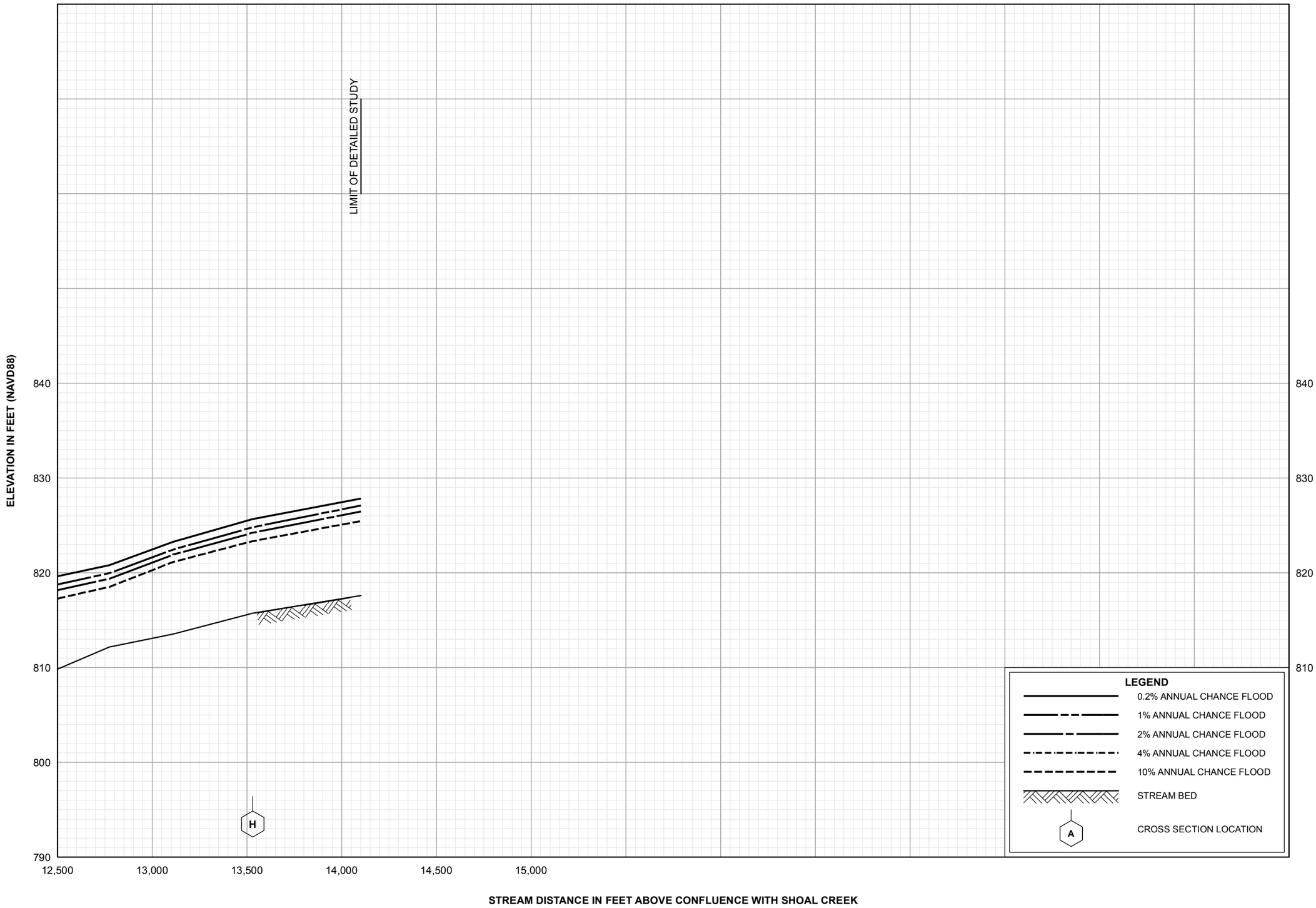

FLOOD PROFILES

SHOAL CREEK TRIBUTARY 6

FEDERAL EMERGENCY MANAGEMENT AGENCY

CLAY COUNTY, MO
AND INCORPORATED AREAS

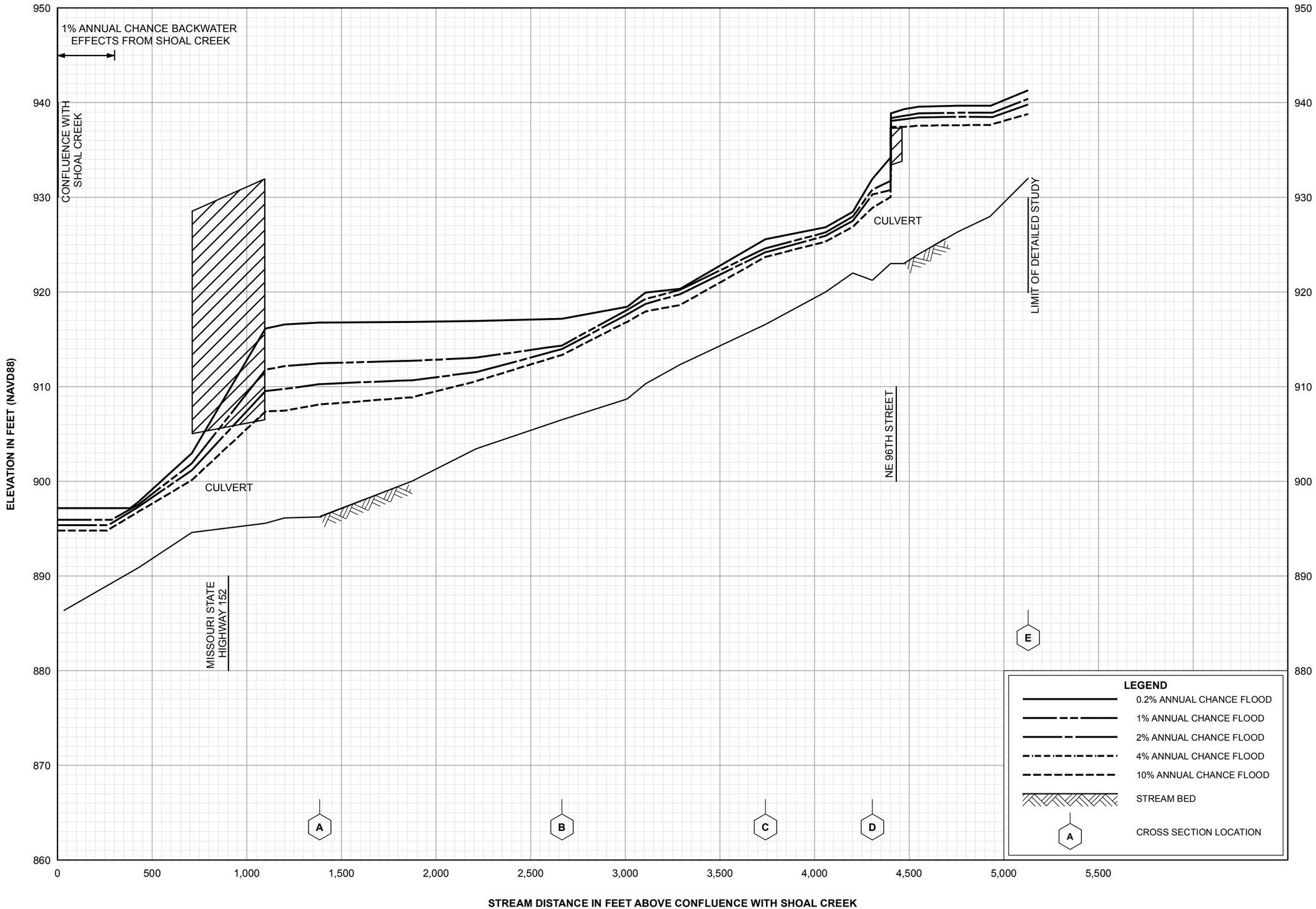

FLOOD PROFILES

SHOAL CREEK TRIBUTARY 8

FEDERAL EMERGENCY MANAGEMENT AGENCY

CLAY COUNTY, MO
AND INCORPORATED AREAS

148P

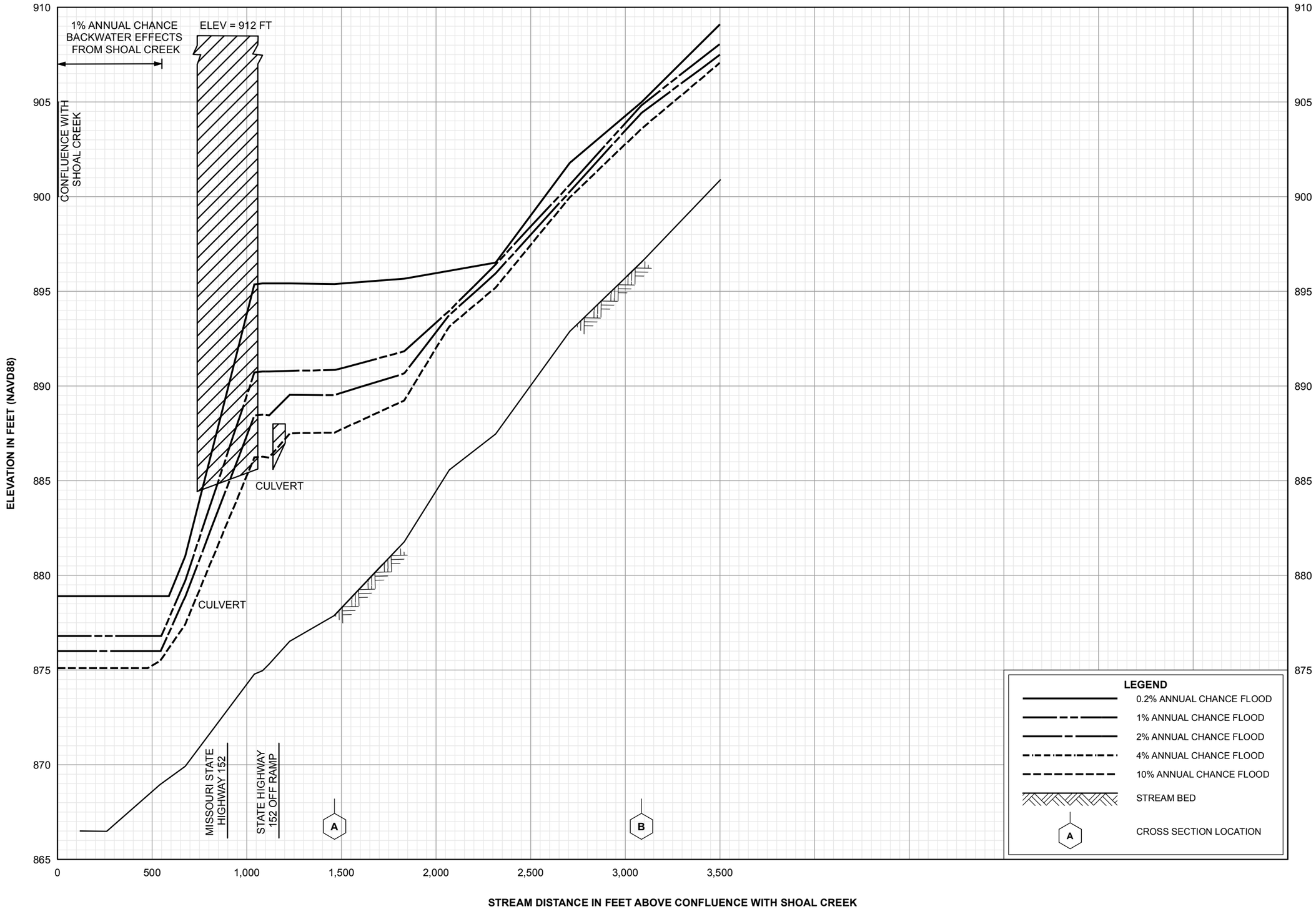

FLOOD PROFILES

SHOAL CREEK TRIBUTARY 9

FEDERAL EMERGENCY MANAGEMENT AGENCY

CLAY COUNTY, MO
AND INCORPORATED AREAS

149P

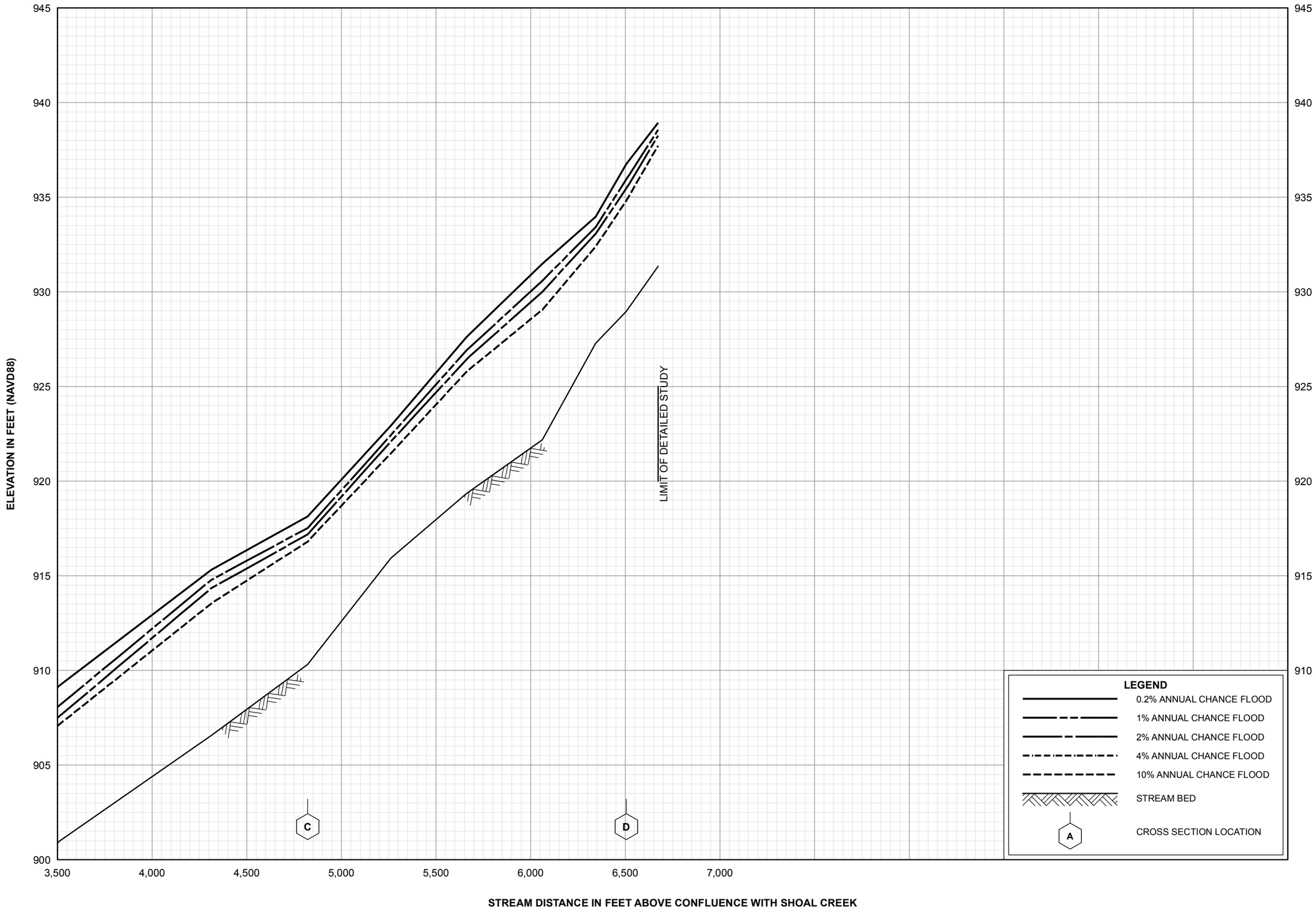

FLOOD PROFILES

SHOAL CREEK TRIBUTARY 9

FEDERAL EMERGENCY MANAGEMENT AGENCY

CLAY COUNTY, MO
AND INCORPORATED AREAS

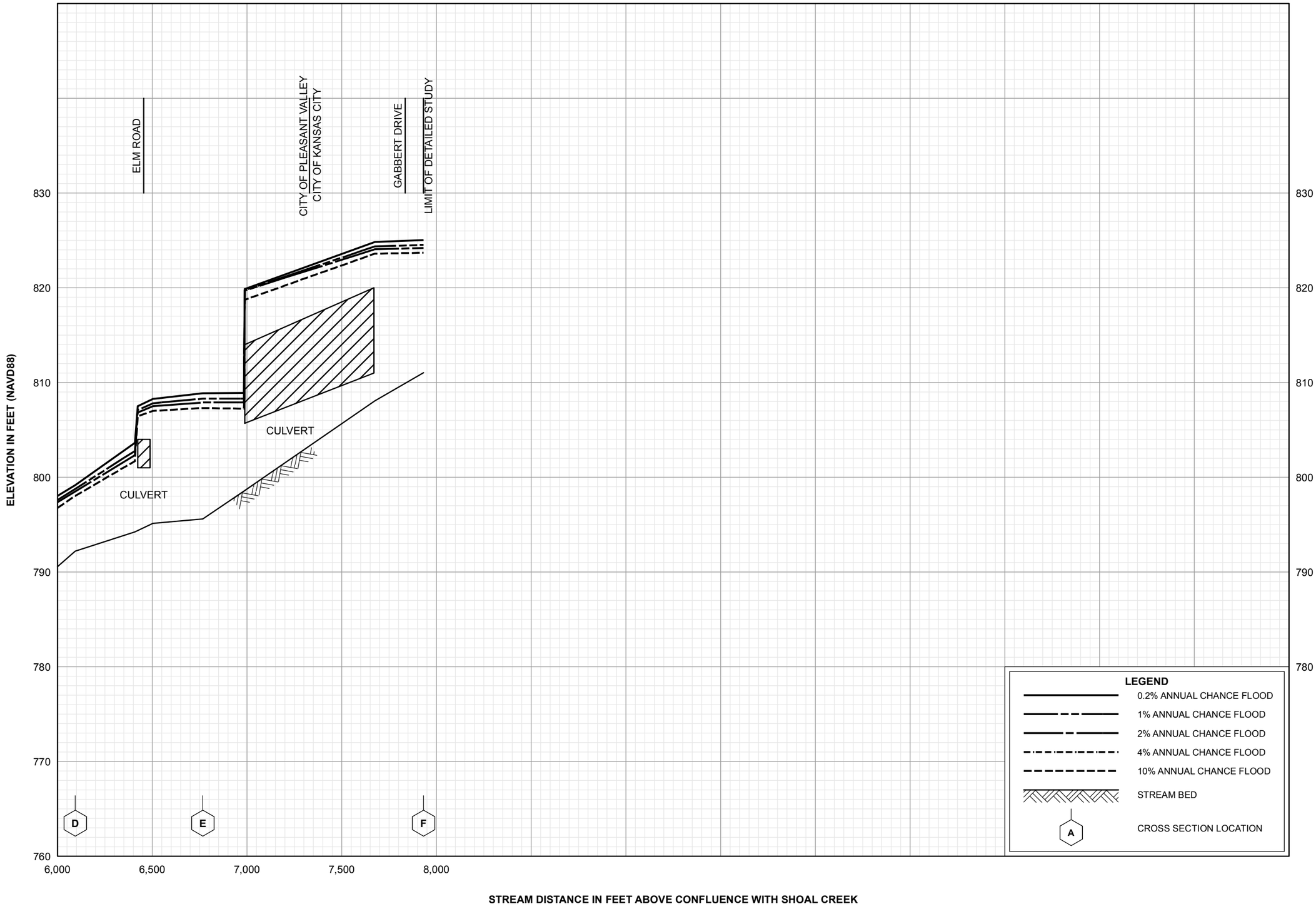

FLOOD PROFILES

SHOAL CREEK TRIBUTARY 20

FEDERAL EMERGENCY MANAGEMENT AGENCY

CLAY COUNTY, MO
AND INCORPORATED AREAS

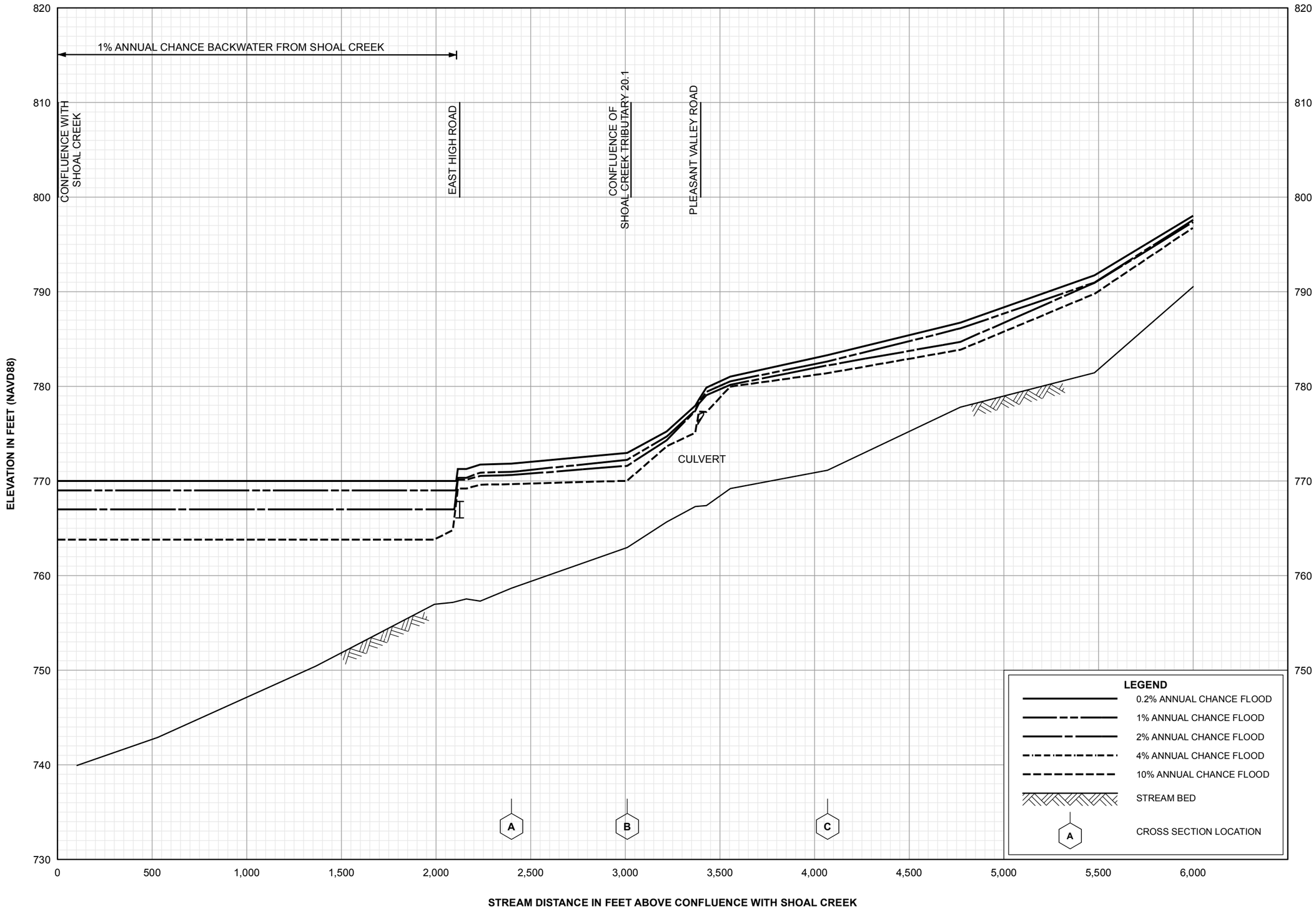

FLOOD PROFILES

SHOAL CREEK TRIBUTARY 20

FEDERAL EMERGENCY MANAGEMENT AGENCY

CLAY COUNTY, MO
AND INCORPORATED AREAS

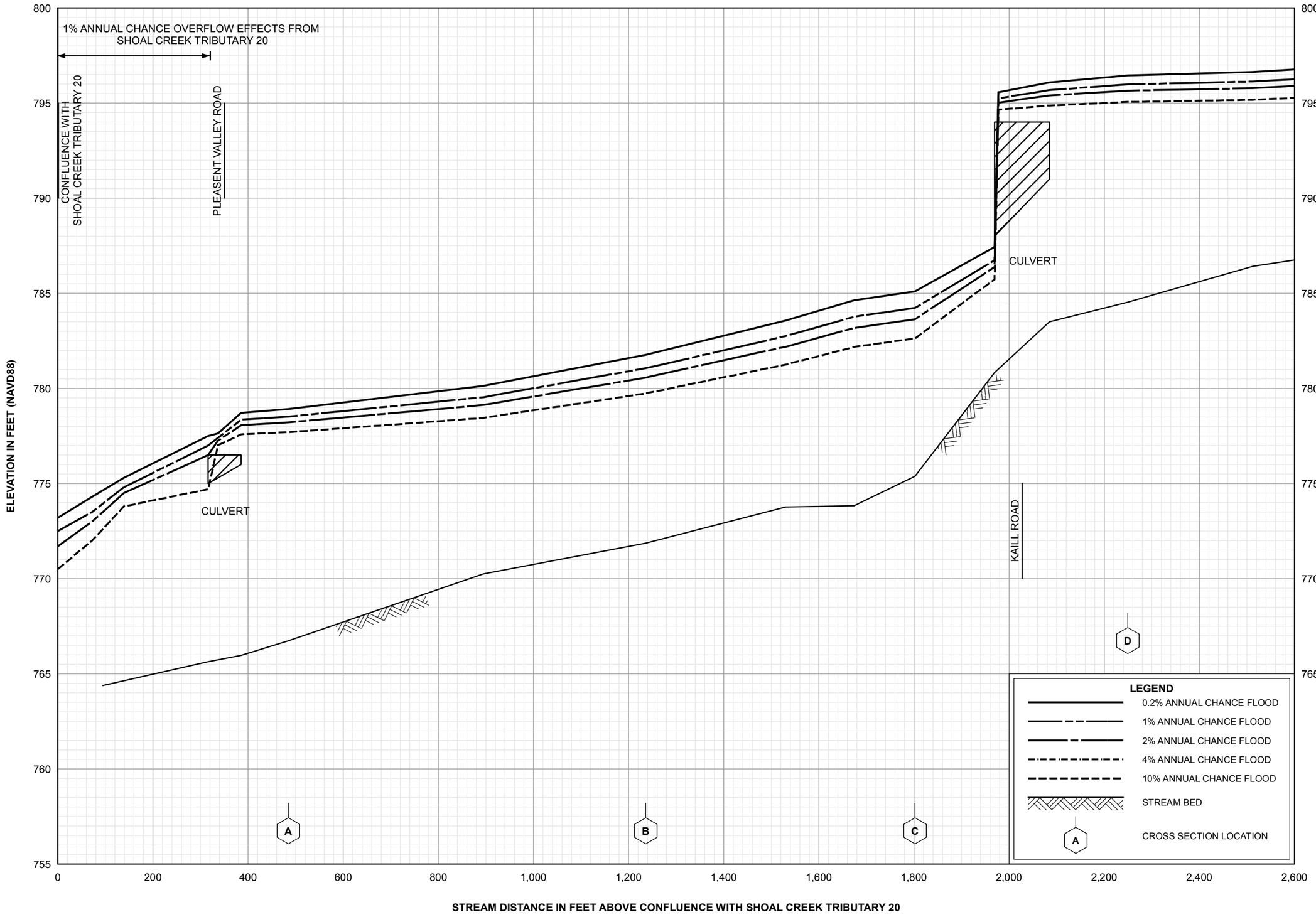

FLOOD PROFILES

SHOAL CREEK TRIBUTARY 20.1

FEDERAL EMERGENCY MANAGEMENT AGENCY

CLAY COUNTY, MO
AND INCORPORATED AREAS

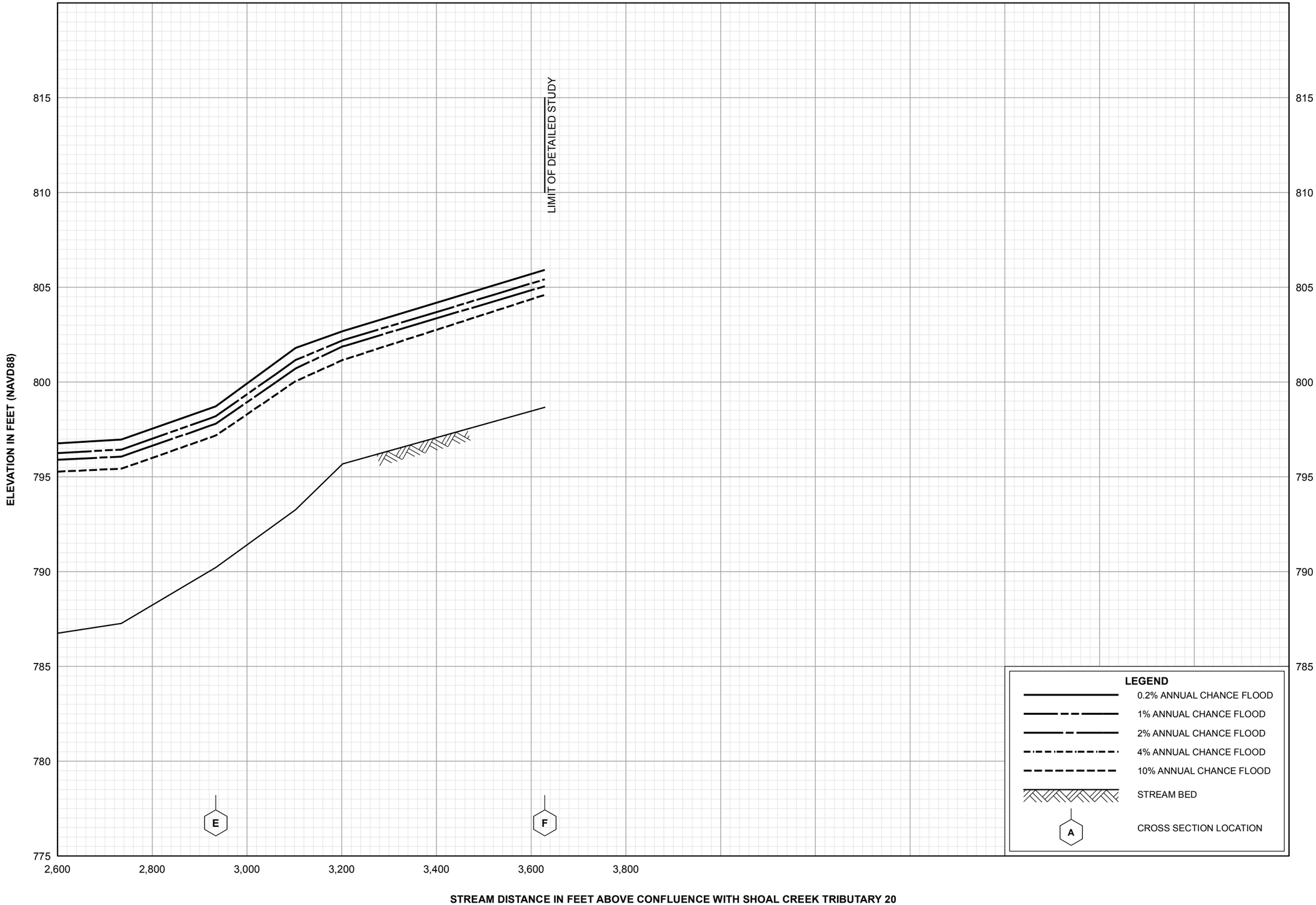

FLOOD PROFILES

SHOAL CREEK TRIBUTARY 20.1

FEDERAL EMERGENCY MANAGEMENT AGENCY

CLAY COUNTY, MO
AND INCORPORATED AREAS

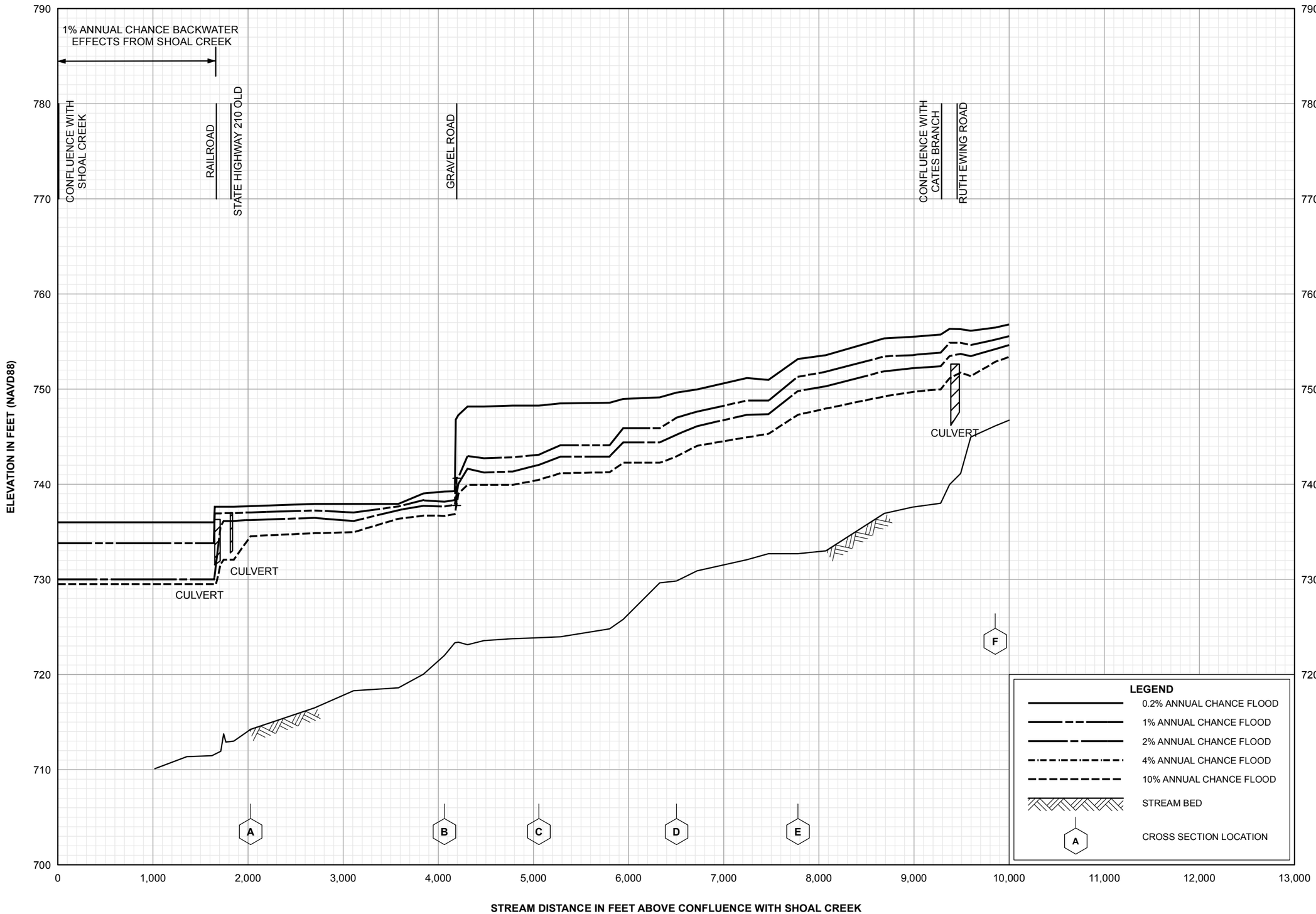

FLOOD PROFILES

TOWN BRANCH

FEDERAL EMERGENCY MANAGEMENT AGENCY

CLAY COUNTY, MO
AND INCORPORATED AREAS

155P

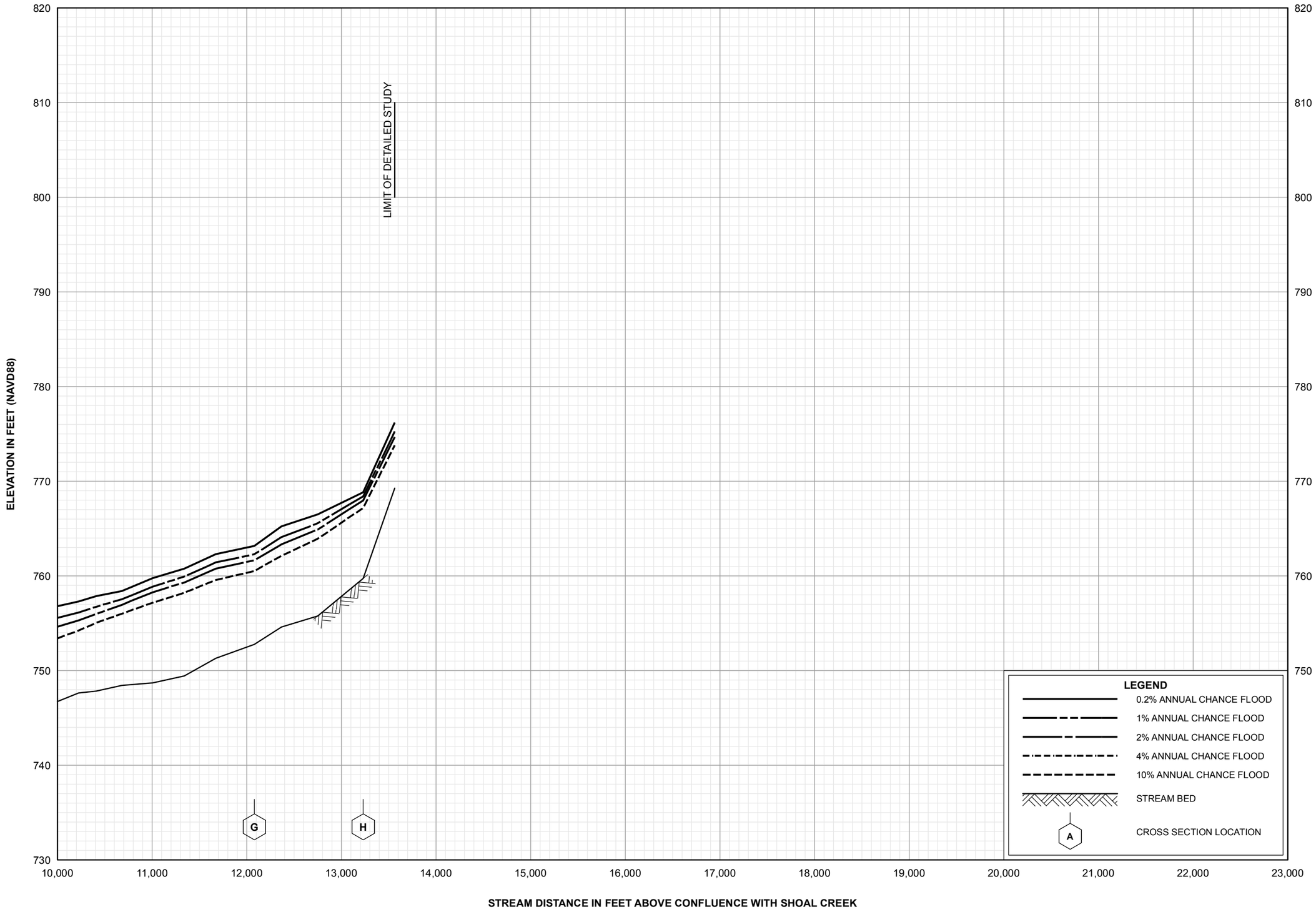

FLOOD PROFILES

TOWN BRANCH

FEDERAL EMERGENCY MANAGEMENT AGENCY

CLAY COUNTY, MO
AND INCORPORATED AREAS

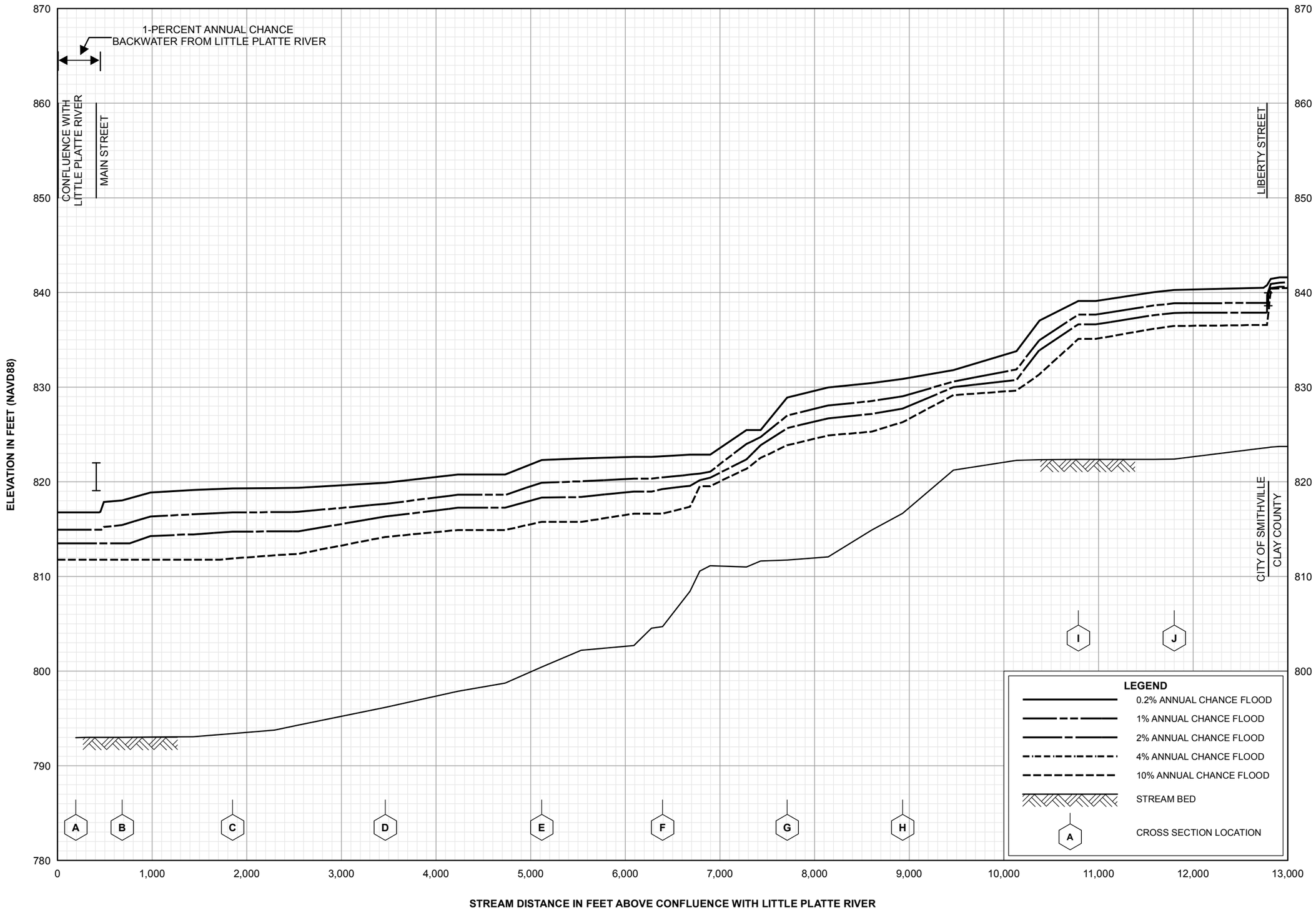

FLOOD PROFILES

WILKERSON CREEK

FEDERAL EMERGENCY MANAGEMENT AGENCY

CLAY COUNTY, MO
AND INCORPORATED AREAS

157P

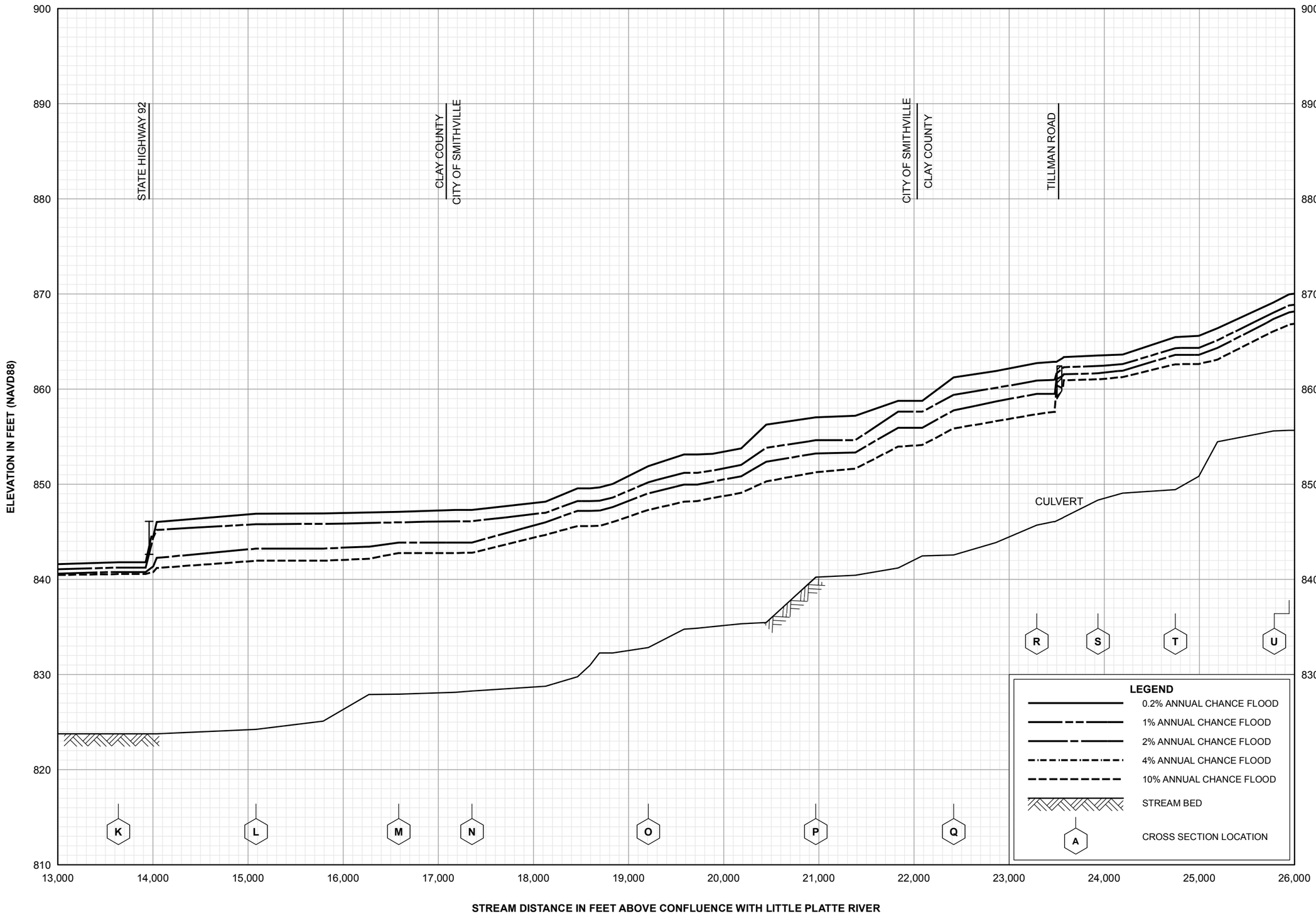

FLOOD PROFILES

WILKERSON CREEK

FEDERAL EMERGENCY MANAGEMENT AGENCY

CLAY COUNTY, MO
AND INCORPORATED AREAS

158P

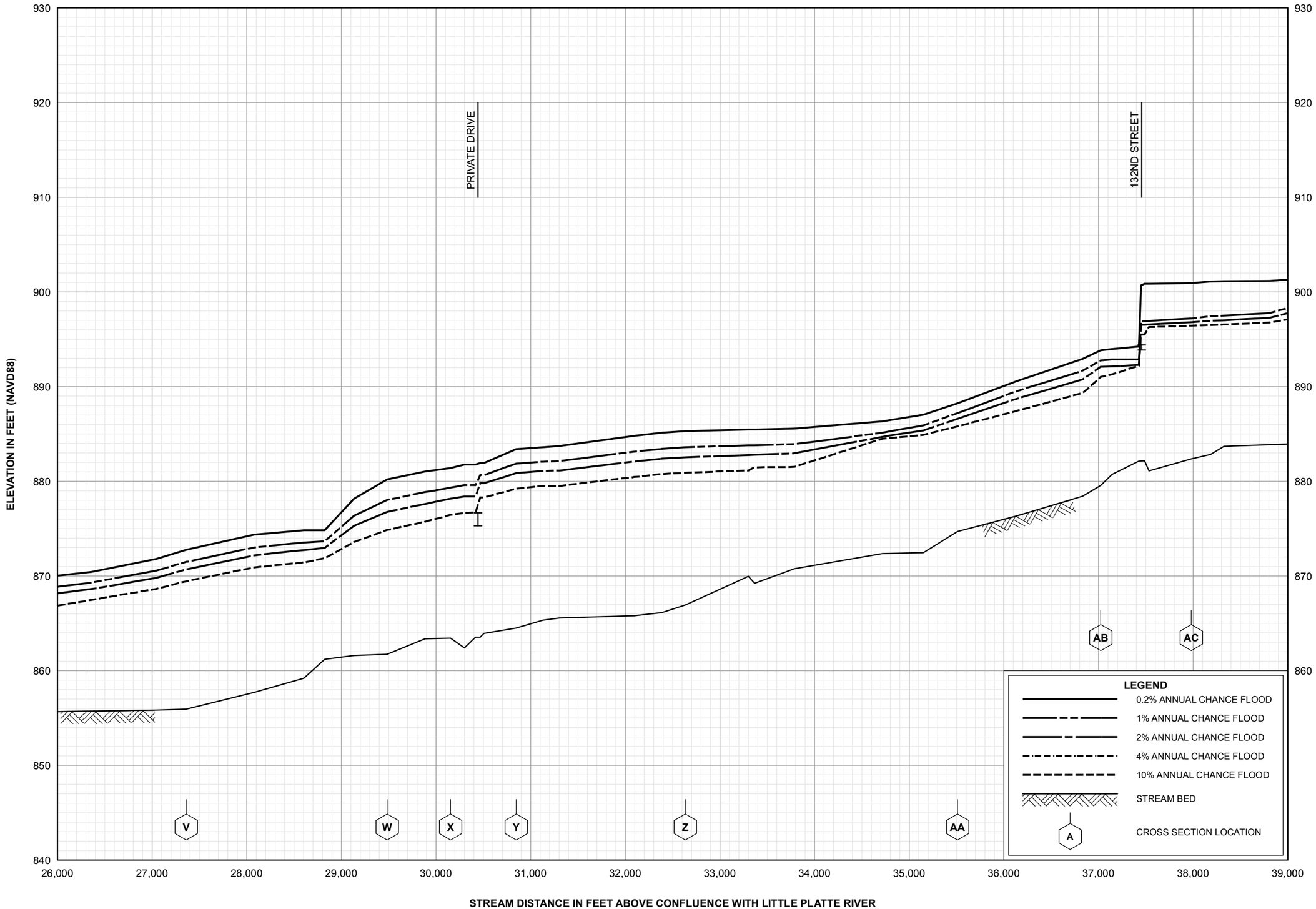

FLOOD PROFILES

WILKERSON CREEK

FEDERAL EMERGENCY MANAGEMENT AGENCY

CLAY COUNTY, MO
AND INCORPORATED AREAS

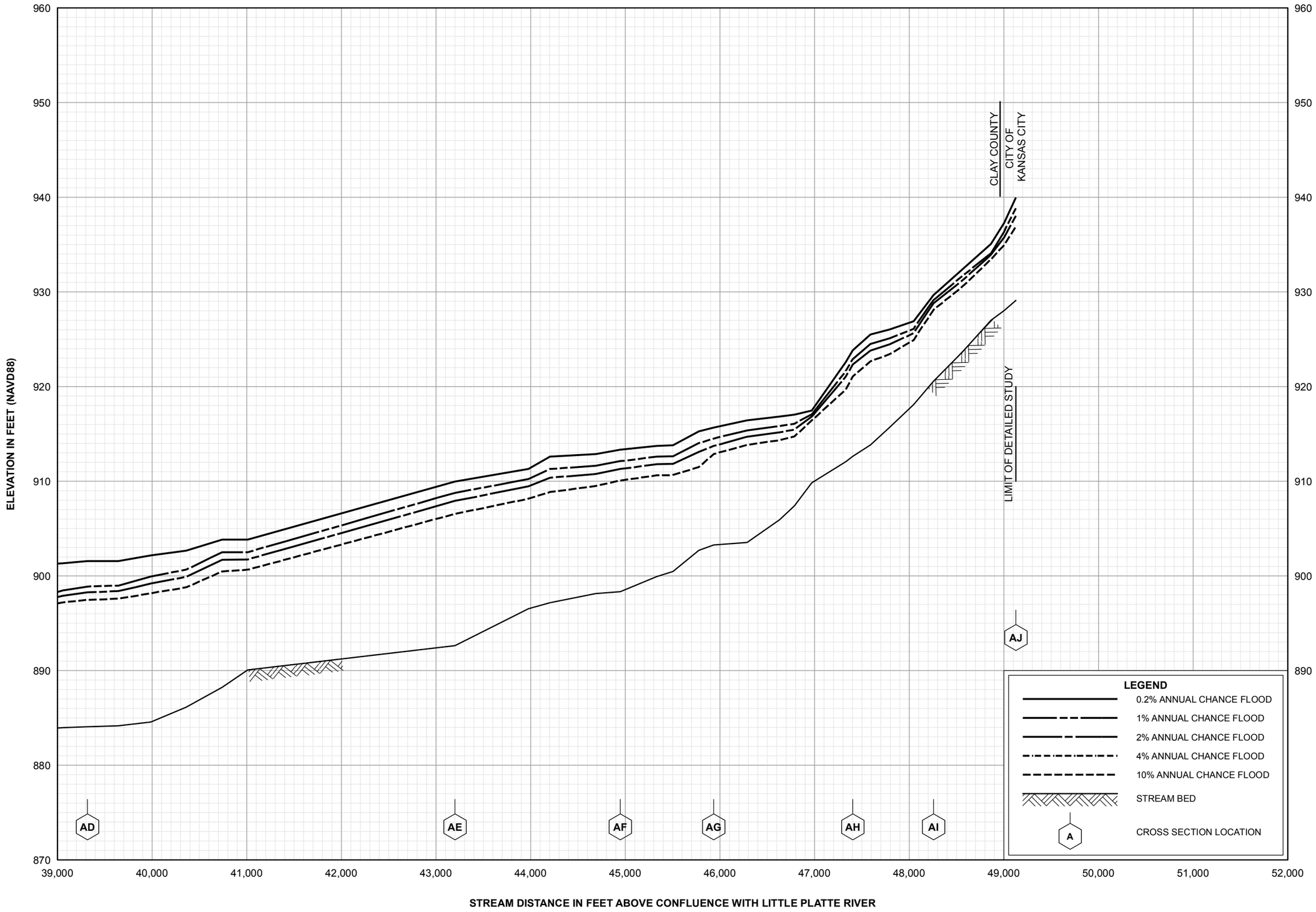

FLOOD PROFILES

WILKERSON CREEK

FEDERAL EMERGENCY MANAGEMENT AGENCY

CLAY COUNTY, MO
AND INCORPORATED AREAS

160P

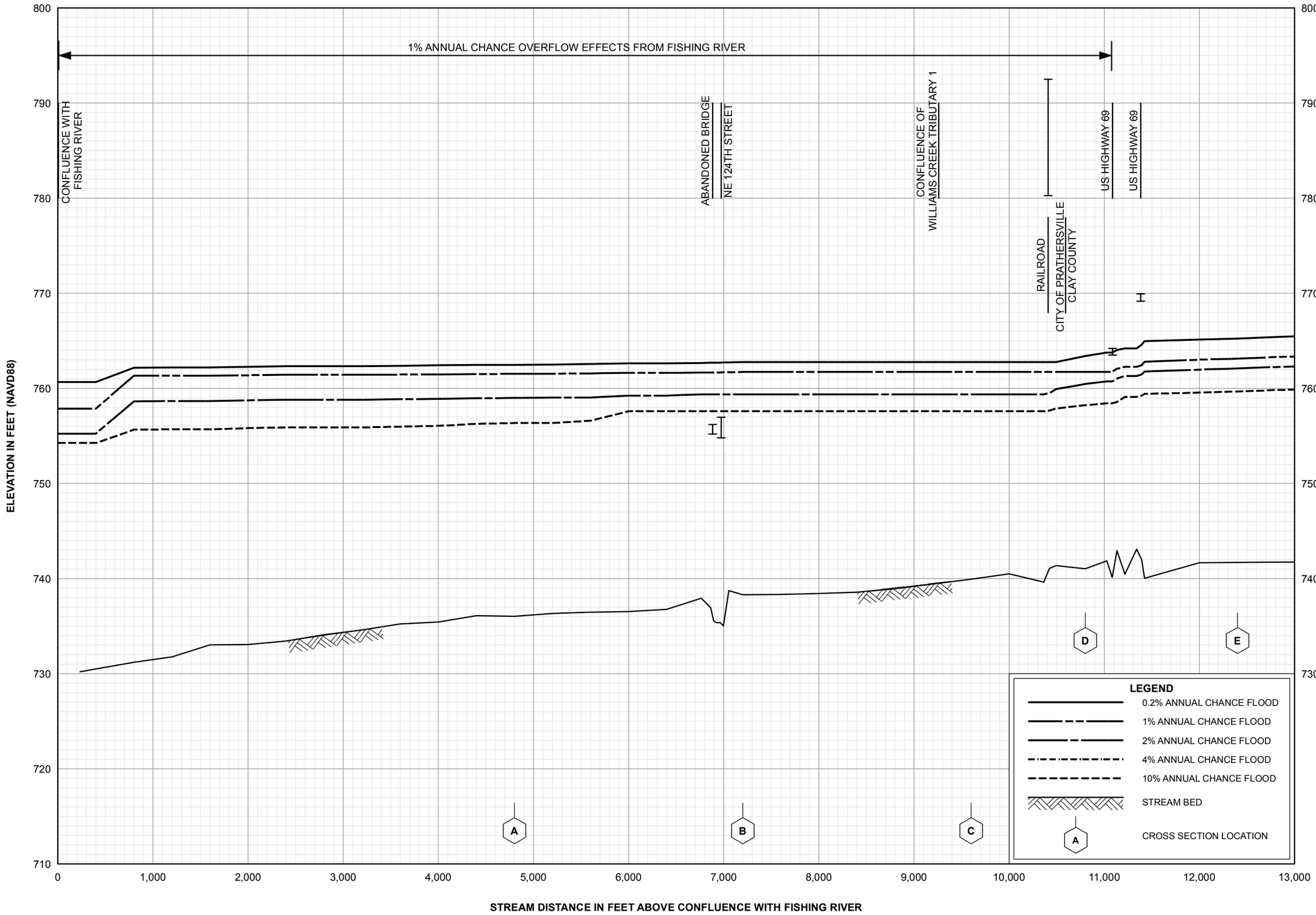

FLOOD PROFILES

WILLIAMS CREEK

FEDERAL EMERGENCY MANAGEMENT AGENCY

CLAY COUNTY, MO
AND INCORPORATED AREAS

161P

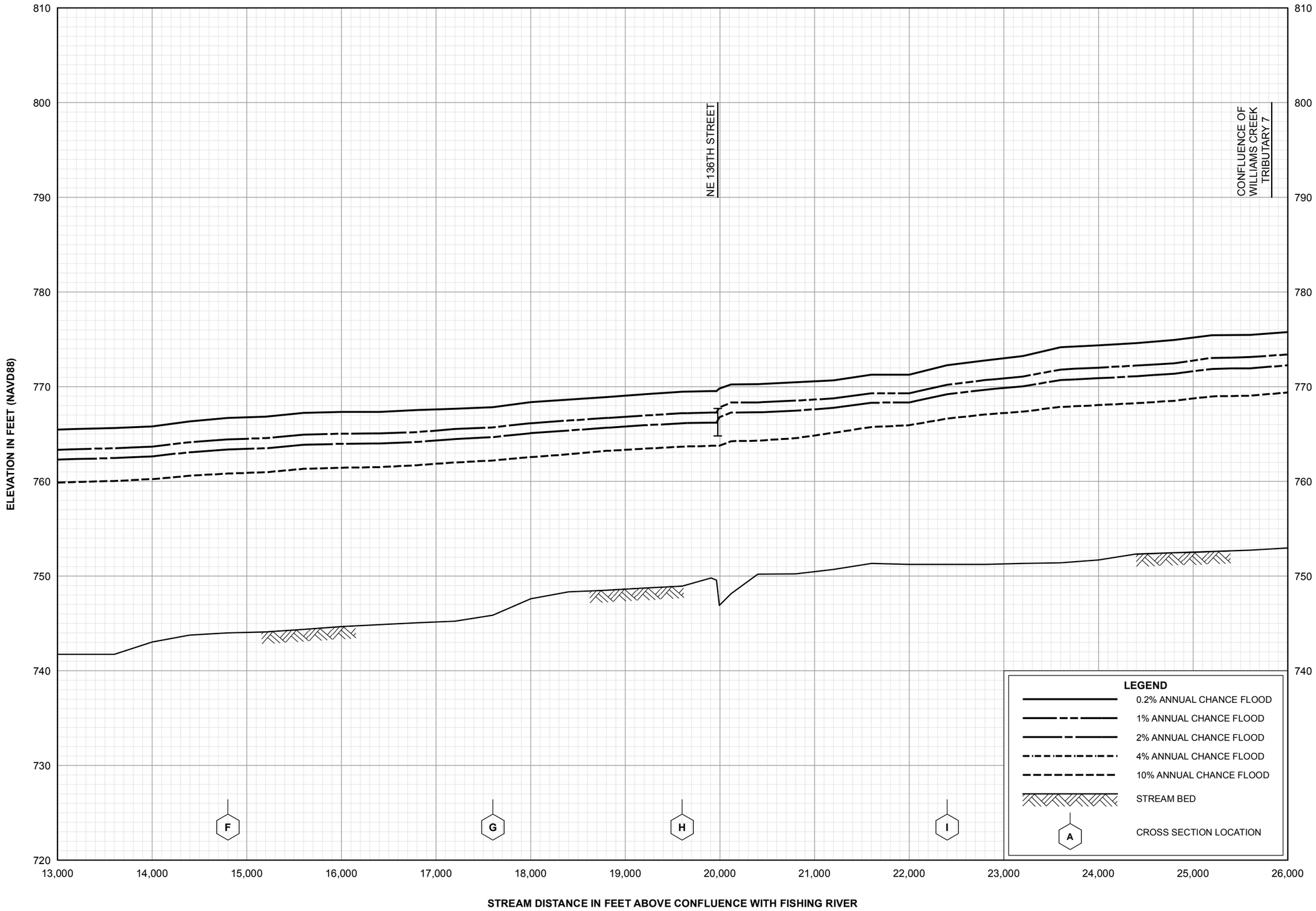

FLOOD PROFILES

WILLIAMS CREEK

FEDERAL EMERGENCY MANAGEMENT AGENCY

CLAY COUNTY, MO
AND INCORPORATED AREAS

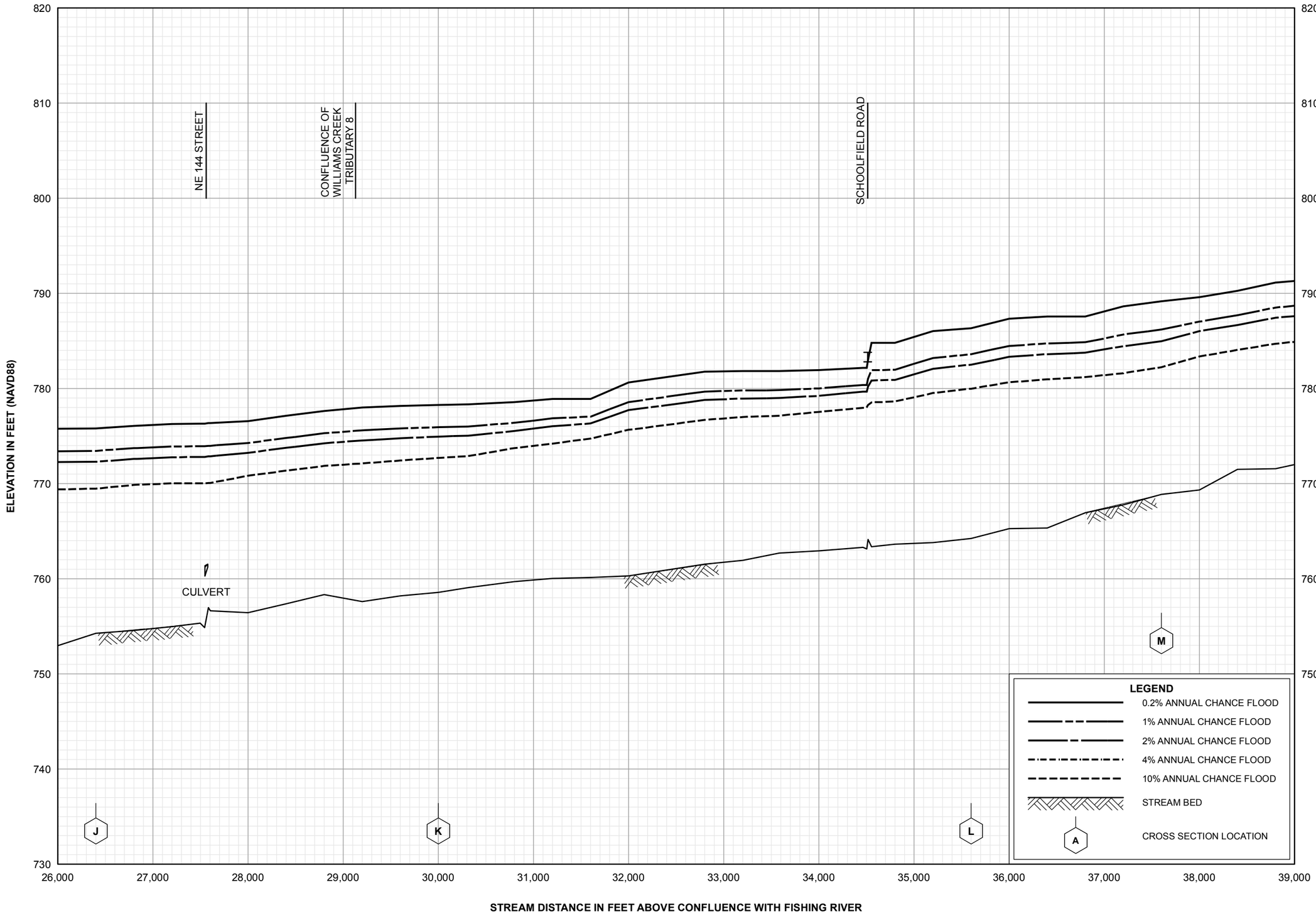

FLOOD PROFILES

WILLIAMS CREEK

FEDERAL EMERGENCY MANAGEMENT AGENCY

CLAY COUNTY, MO
AND INCORPORATED AREAS

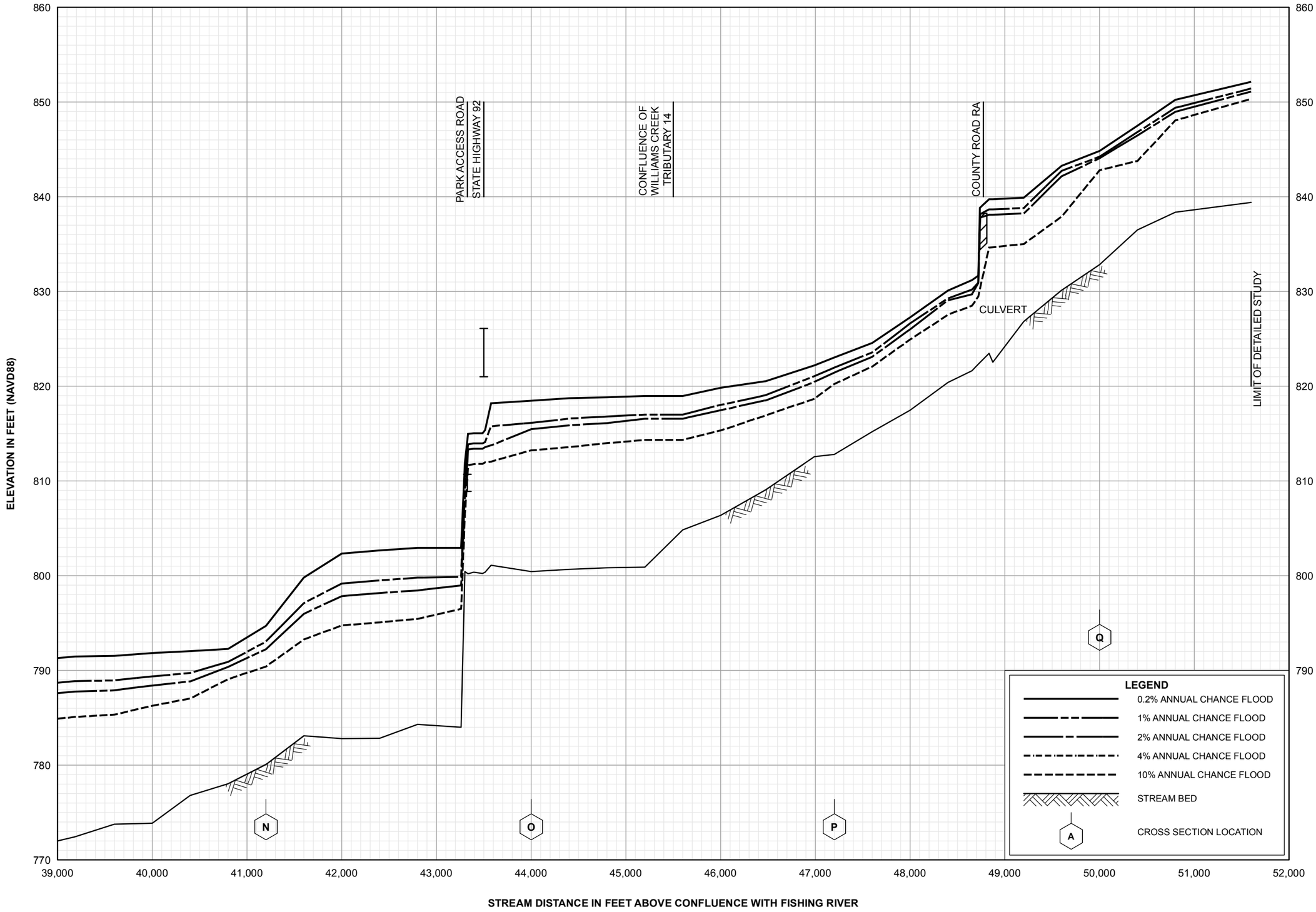

FLOOD PROFILES

WILLIAMS CREEK

FEDERAL EMERGENCY MANAGEMENT AGENCY

CLAY COUNTY, MO
AND INCORPORATED AREAS

164P

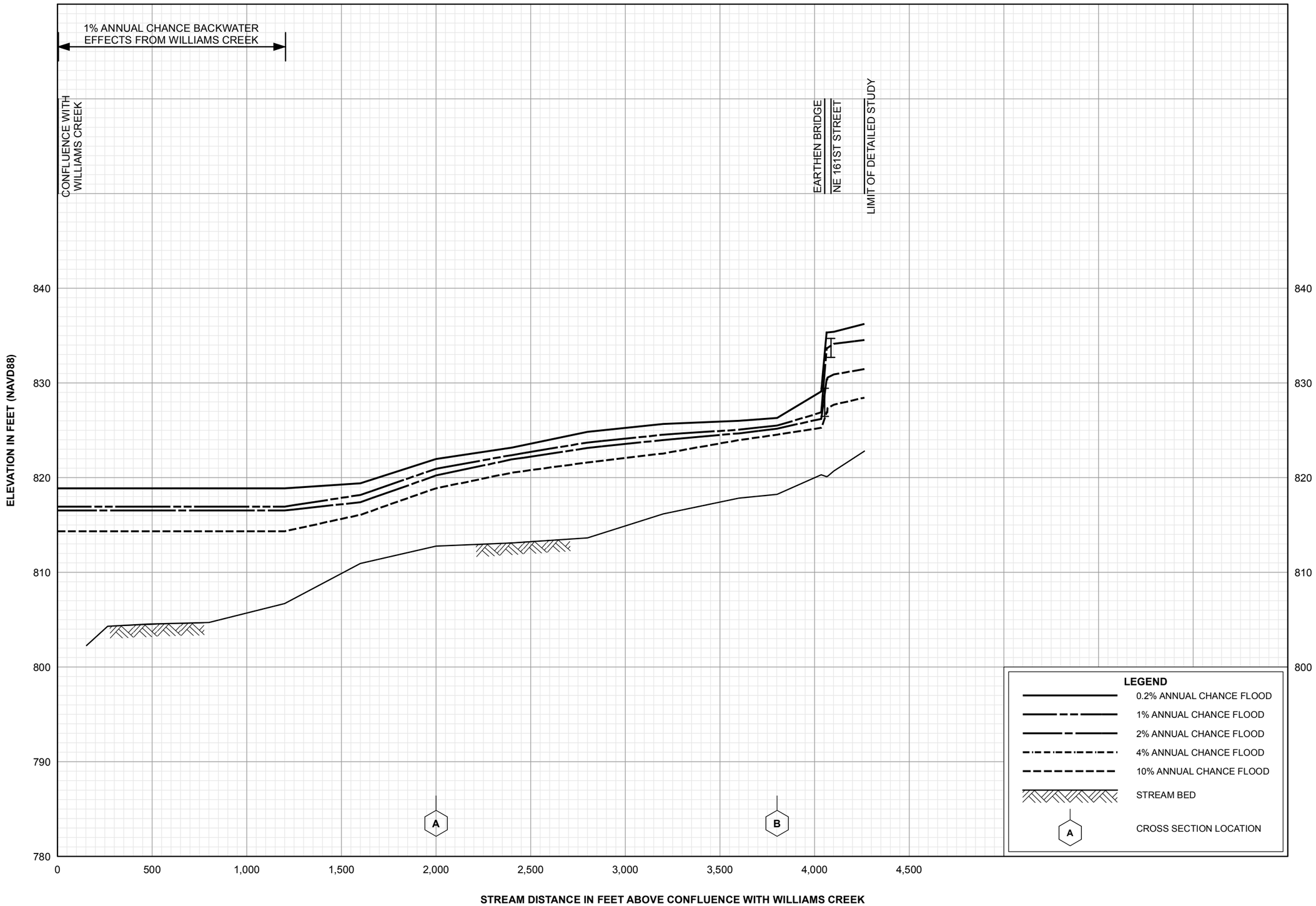

FLOOD PROFILES

WILLIAMS CREEK TRIBUTARY 14

FEDERAL EMERGENCY MANAGEMENT AGENCY

CLAY COUNTY, MO
AND INCORPORATED AREAS

165P